Met Office

Daily weather summary | April 2019

Monthly weather summary collated on the 16 May 2019 03:04 am

Product designed by the Met Office National Climate Information Centre (NCIC) in collaboration with The National Meteorological Library and Archive (NMLA).

Met Office and the Met Office logo are registered trademarks. © Crown copyright 2019

Daily Weather Summaries for April 2019

If you have any questions or feedback about this product or wish to obtain further data please contact the Met Office.

This document contains daily weather summaries for each day of April 2019. The Met Office National Meteorological Library and Archive holds a continuous record of daily weather summaries or daily weather reports from 1860, and these daily weather summaries form a continuation of that series.

The purpose of each summary is to provide an overview of the weather conditions across the UK on that day, with the historical emphasis mainly based on observations from surface network of weather stations, although the format has varied over the decades. While the emphasis remains on observations from the surface network, the current daily weather summaries supplement these by including satellite and rain-radar imagery to provide a more complete overview. The current format of the daily weather summaries is as follows:

1. Text summary of the main characteristics of the weather during the day, written by an operational meteorologist in the Met Office operations centre.
2. Table of daily extremes for the UK for key climate variables including temperature, rainfall, sunshine and gust speeds.
3. Overview of the synoptic situation at 00 and 12 UTC comprising: analysis charts showing the surface pressure pattern and associated weather fronts; North Atlantic and European infra-red satellite images showing cloud-cover; combined infra-red and rain-radar images of the UK; maps of wind speed and direction at 00 and 12 UTC; observations of pressure, wind speed and direction, cloud cover, air and dewpoint temperature at selected UK and European stations in data tables.
4. UK maps of key climate variables from observing stations including maximum, minimum and grass minimum temperature, rainfall, sunshine, gust speed and snow.
5. Further guidance notes

If you spot any data errors or omissions in this product please contact the Met Office.

Monthly summary collated 16/05/2019 03:04 Product designed by the Met Office National Climate Information Centre working with the Library and Archive.

Met Office Crown Copyright

Station Network Maps

This issue of the daily weather summary provides data for the following UK and European locations (Reykjavic (5) also included):

Daily Weather Summary for Monday 01 April 2019

This day's summary created 08/04/2019 03:00

Summary of the UK Weather for Monday 01 April 2019

It was a dry start across most of the UK on Monday, although it was rather cloudy across western parts. The cloud thickened in the west bringing some light rain to southeastern Northern Ireland by dawn. A few scattered showers moved across the Outer Hebrides. A patchy frost formed across parts of the UK, in particular northeast England and eastern Scotland. Through daylight hours it remained dry for many parts of the UK with some good sunny spells across much of England and Wales. However, the cloud across Northern Ireland and Scotland thickened bringing rain by the afternoon. The rain was rather patchy across Northern Ireland but became widespread and, at times, heavy for western Scotland. During Monday night the rain in the northwest pushed slowly southeastwards bringing persistent, at times heavy, rain across Scotland, Northern Ireland and then to parts of northwest England and northern and western Wales. The rain fell as snow over the high ground of Scotland. Scattered, occasionally heavy, showers moved into northern and western Scotland behind the rain band. It stayed dry across central and southern England.

Daily Extremes

Highest Maximum	**16.9°C** Gosport, Fleetlands (Hampshire, 1mAMSL)
Lowest Maximum	**5.0°C** Salsburgh (Lanarkshire, 277mAMSL)
Highest Minimum	**9.0°C** Scilly: St Marys Airport (Isles Of Scilly, 31mAMSL)
Lowest Minimum	**-5.8°C** Aboyne No 2 (Aberdeenshire, 140mAMSL)
Lowest Grass Minimum	**-10.9°C** Copley (Durham, 253mAMSL)
Most Rainfall	**22.0mm** Skye: Alltdearg House (Inverness-shire, 55mAMSL)
Most Sunshine	**11.6hr** East Malling (Kent, 33mAMSL)
Highest Gust	**39Kt 45mph** Lerwick (Shetland, 82mAMSL) also Sella Ness (Shetland, 7mAMSL)
Highest Gust (mountain)	**56Kt 64mph** Cairngorm Summit (Inverness-shire, 1237mAMSL)
Greatest Snow Depth at 0900 UTC	No non-zero values

mAMSL refers to station elevation in metres above mean sea level

Daily Weather Summary for Monday 01 April 2019

North Atlantic and Europe analysis charts and satellite images at 0000 UTC

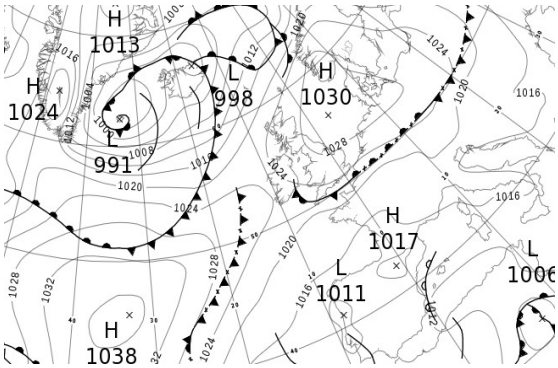



North Atlantic and Europe analysis charts and satellite images at 1200 UTC

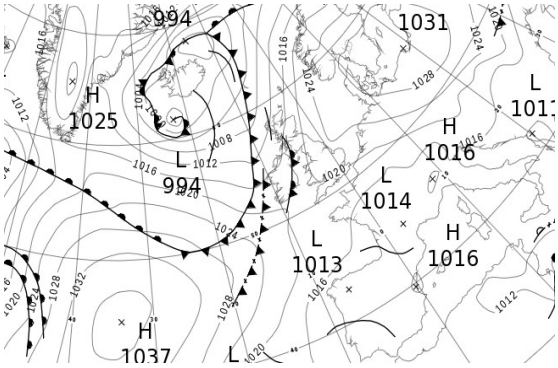

All satellite imagery copyright Met Office and EUMETSAT (European Organisation for the Exploitation of Meteorological Satellites). These show infra-red images from the geostationary MSG satellite. The rainfall rates are derived from both rain-radar and satellite data.

Daily Weather Summary for Monday 01 April 2019

UK satellite and rain-radar precipitation rates at (L) 0000 and (R) 1200 UTC

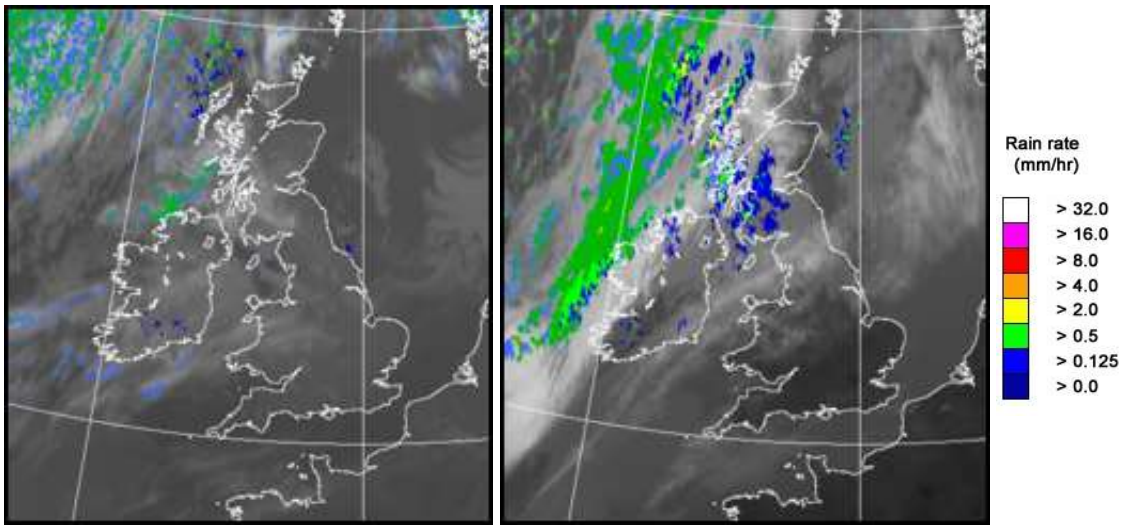

UK wind speed and direction at (L) 0000 and (R) 1200 UTC

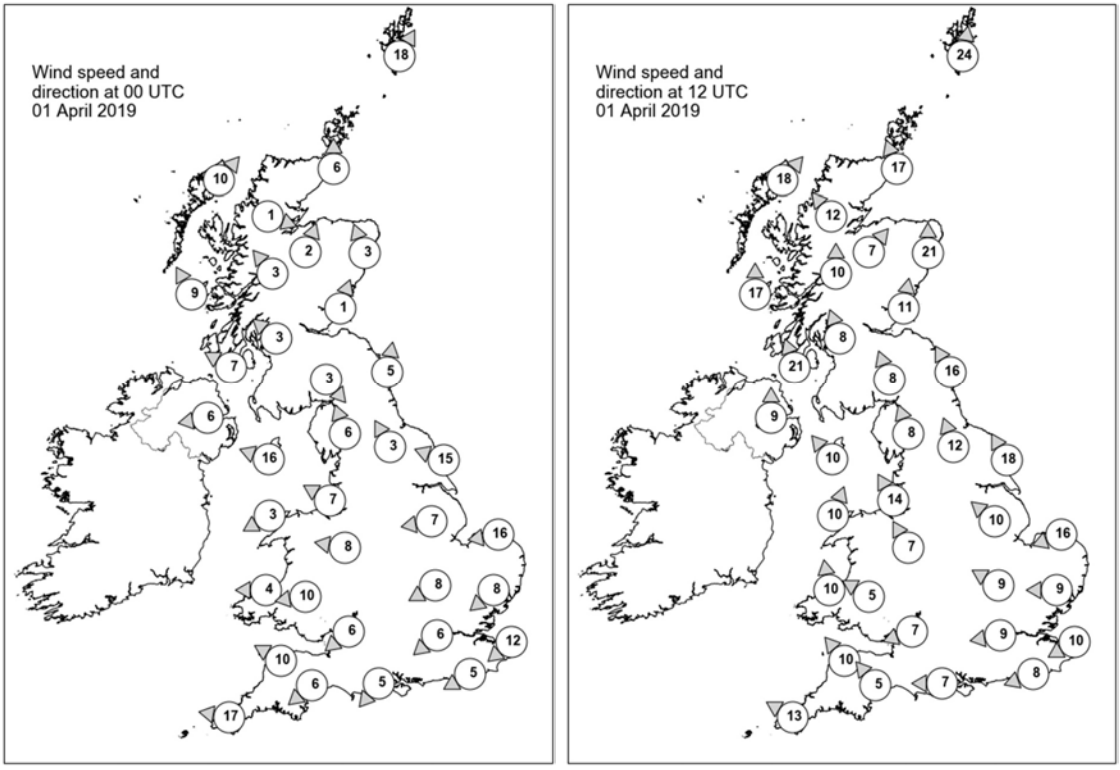

Daily Weather Summary for Monday 01 April 2019

Selected UK readings at (L) 0000 and (R) 1200 UTC

STATIONS		0000 UTC						1200 UTC					
NO	SITE	PRESS	WDIR	WSPD	CLOUD	TEMP	TDEW	PRESS	WDIR	WSPD	CLOUD	TEMP	TDEW
1	Lerwick	1023.8	SSW	18	7	5.1	3.1	1015.4	S	24	4	7.9	5.2
2	Wick	1024.6	S	6	1	4.0	2.1	1015.2	SSE	17	7	7.4	2.4
3	Stornoway	1023.7	SW	10	7	3.7	1.7	1012.0	SW	18	8	5.5	4.1
4	Loch Glascarnoch	1026.5	WNW	1	0	-3.8	-4.8	1014.2	SE	12	7	6.5	1.1
5	Aviemore	1026.6	SSW	2	0	-0.2	-2.8	1016.5	SW	7	8	5.8	-1.5
6	Dyce	1027.3	SSE	3	0	1.4	-0.5	1018.8	S	21	4	6.8	0.4
7	Tulloch Bridge	1027.5	SE	3	2	-1.3	-2.9	1017.2	S	10	8	4.6	0.8
8	Tiree	1024.6	SSE	9	8	7.3	3.0	1013.7	S	17	8	7.5	6.1
9	Leuchars	1027.0	SSW	1	8	4.6	0.7	1018.5	S	11	5	9.0	0.3
10	Bishopton	1026.4	SE	3	8	5.1	2.2	1018.3	SSE	8	7	4.9	2.3
11	Machrihanish	1025.5	ESE	7	7	3.3	1.8	1016.3	SSE	21	8	7.0	6.0
12	Boulmer	1028.3	S	5	7	3.3	1.9	1020.6	SSE	16	6	7.5	1.8
13	Eskdalemuir	1028.5	NW	3	8	0.5	-0.7	1020.0	SSE	8	8	5.0	0.4
14	Aldergrove	1025.2	E	6	1	4.9	1.7	1016.9	S	9	8	8.0	6.4
15	Shap	1028.9	SSE	6	0	-2.6	-3.8	1020.7	SSE	8	8	5.7	1.0
16	Leeming	1028.6	SSE	3	0	-0.3	-2.0	1021.6	SSE	12	8	7.8	1.5
17	Ronaldsway	1026.1	ESE	16	8	7.5	2.7	1019.2	SE	10	8	7.5	4.9
18	Bridlington	1028.3	ESE	15	2	5.5	-0.5	1022.3	SSE	18	6	8.4	2.0
19	Crosby	1027.0	ESE	7	8	5.8	-0.2	1020.3	SSE	14	3	9.7	3.6
20	Valley	1024.8	ENE	3	8	6.9	2.2	1019.5	SSW	10	7	10.4	5.1
21	Waddington	1028.0	E	7	7	4.0	0.0	1022.3	SE	10	2	9.1	1.8
22	Shawbury	1026.9	E	8	7	5.0	1.0	1021.0	SSE	7	5	9.3	3.9
23	Weybourne	1027.6	E	16	4	5.4	0.3	1022.8	ENE	16	0	7.8	2.0
24	Bedford	1027.0	ENE	8	0	2.5	0.6	1021.3	ESE	9	1	11.0	2.6
25	Aberporth	1024.6	E	4	6	6.5	2.1	1019.4	S	10	5	12.3	6.2
26	Sennybridge	1025.9	E	10	7	3.9	0.3	1020.1	ESE	5	0	9.8	3.8
27	Wattisham	1026.5	NE	8	0	2.9	1.1	1021.6	E	9	1	10.1	2.4
28	Almondsbury	1025.5	NE	6	0	4.8	1.7	1020.3	ENE	7	0	11.0	3.7
29	Heathrow	1025.5	NE	6	7	5.6	2.2	1020.4	E	9	0	13.1	4.0
30	Manston	1024.7	NE	12	0	6.7	3.9	1021.0	ENE	10	0	9.4	4.3
31	Chivenor	1023.3	ESE	10	0	7.1	3.5	1019.3	SE	10	0	14.3	5.1
32	Exeter	1023.7	NE	6	0	5.8	2.0	1019.4	SE	5	0	12.6	5.6
33	Herstmonceux	1023.9	ENE	5	0	5.6	3.9	1019.4	ENE	8	0	13.3	5.6
34	Hurn	1023.9	NE	5	0	4.8	-0.7	1019.3	E	7	0	14.1	3.8
35	Camborne	1021.2	E	17	0	9.3	6.5	1019.3	ESE	13	5	9.8	6.3

Daily Weather Summary for Monday 01 April 2019

Selected European readings at (L) 0000 and (R) 1200 UTC

STATIONS		0000 UTC						1200 UTC					
NO	SITE	PRESS	WDIR	WSPD	CLOUD	TEMP	TDEW	PRESS	WDIR	WSPD	CLOUD	TEMP	TDEW
1	Murmansk	999.3	W	16	3	-3.4	-8.5	1003.4	W	12	7	-0.6	-6.8
2	Helsinki	1015.0	WNW	12	1	0.1	-3.3	1024.3	WNW	16	1	7.0	-7.6
3	Stockholm	1023.3	WNW	6	-	0.2	-6.4	1027.7	W	12	-	8.0	-7.4
4	Oslo	1027.5	W	2	-	-2.0	-9.4	1026.4	SSW	8	5	7.4	-9.4
5	Reykjavik	1001.7	S	4	6	-1.1	-4.0	997.6	ESE	6	4	1.3	-0.7
6	Moscow	1008.0	W	2	7	5.9	-1.3	1017.5	WNW	6	8	3.5	-2.1
7	Kiev	1015.2	NW	4	3	11.3	0.7	1021.2	NNE	12	0	10.2	-7.1
8	Warsaw	1025.3	WNW	6	0	1.9	-3.2	1029.5	NE	10	3	8.5	-7.3
9	Berlin	1028.0	E	4	-	1.9	-4.7	1027.7	ESE	8	-	9.4	-4.8
10	De Bilt	1026.8	NE	12	0	3.3	-2.1	1021.5	E	8	0	12.8	0.2
11	Dublin	1024.2	SE	6	7	7.9	5.5	1017.9	SSW	10	7	11.2	5.6
12	Cork	1023.9	NNW	6	4	5.6	4.6	1019.2	W	4	8	8.3	6.4
13	Sofia	1017.4	SW	2	0	4.2	-0.5	1013.7	N	8	1	18.4	-3.6
14	Belgrade	1016.2	-	0	0	9.8	2.5	1015.5	N	4	0	21.2	2.3
15	Budapest	1017.6	NNE	4	-	9.7	0.3	1018.7	E	8	-	19.6	2.0
16	Prague	1024.6	N	4	-	5.9	1.6	1023.8	ENE	8	1	11.0	-3.3
17	Munich	1020.0	ENE	6	0	8.8	3.3	1017.5	NE	12	5	14.1	5.0
18	Strasbourg	1019.5	NNE	13	-	10.6	4.5	1017.3	NE	12	-	17.0	5.9
19	Paris	1018.7	NNE	10	0	10.3	6.3	1016.2	NE	7	0	18.8	4.5
20	Jersey	1020.4	ENE	16	3	8.5	7.2	1018.0	NNE	8	2	12.2	8.2
21	Milan	1016.1	NE	1	0	8.4	0.8	1016.6	N	5	0	20.4	2.5
22	Marseille	1015.7	SE	3	-	7.5	5.0	1015.5	W	5	-	18.2	6.1
23	Bordeaux	1014.6	SW	3	-	8.1	2.7	1015.1	NNW	6	8	17.5	8.1
24	Rome	1015.4	-	0	-	6.1	5.5	1014.6	WSW	8	4	17.3	7.4
25	Ajaccio	1015.5	NE	6	-	6.2	2.5	1014.7	SW	9	6	17.4	10.3
26	Barcelona	1015.4	ENE	6	-	13.9	9.9	1015.6	SSE	7	4	17.4	6.9
27	Majorca	1013.2	NE	11	8	13.3	12.0	1014.9	E	9	8	18.1	7.2
28	Madrid	1014.4	NNE	3	7	9.5	7.1	1013.7	S	3	7	15.0	6.9
29	Lisbon	1011.6	-	-	-	15.1	11.3	1013.4	WSW	1	5	20.6	10.3
30	Athens	1012.4	N	2	-	11.3	1.1	1013.1	N	8	2	19.6	2.1
31	Malta	1016.0	S	3	3	9.9	7.7	1013.3	SE	10	8	15.1	10.7
32	Gibraltar	1013.5	SSW	8	3	16.4	12.8	1015.5	SW	10	5	18.0	11.0

Daily Weather Summary for Monday 01 April 2019

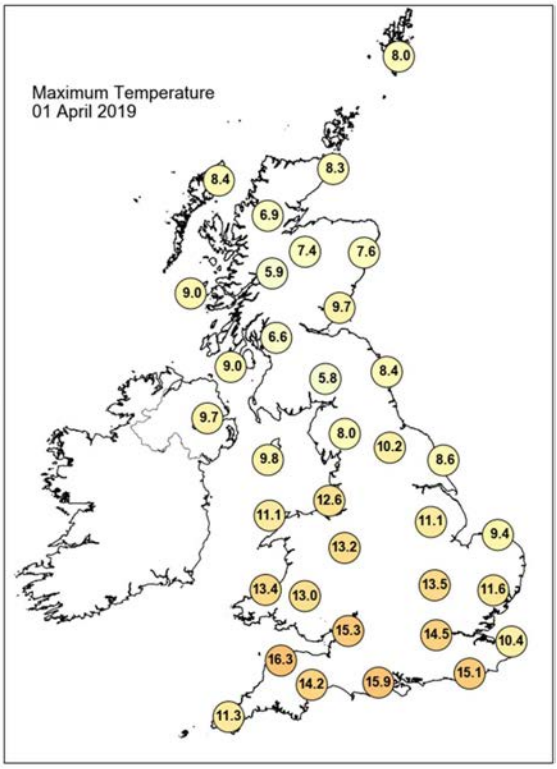

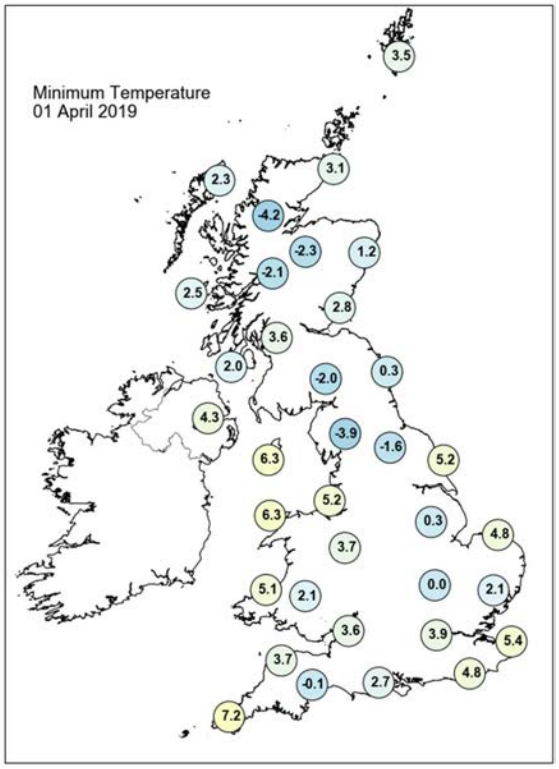

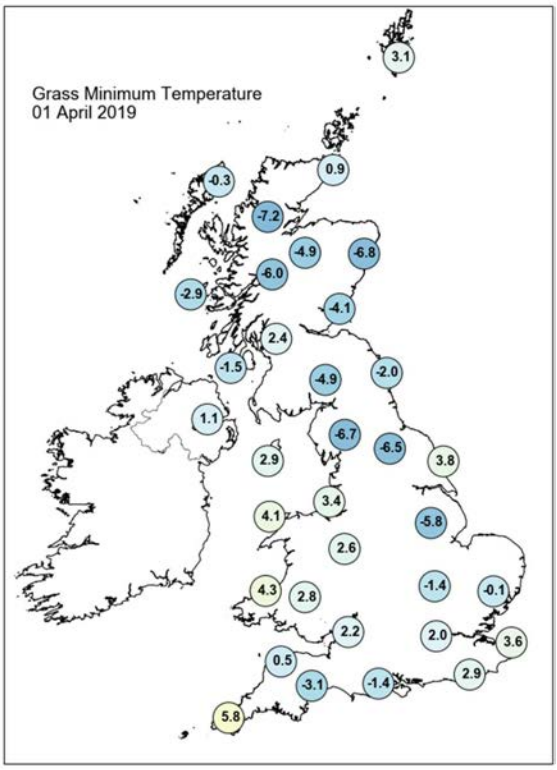

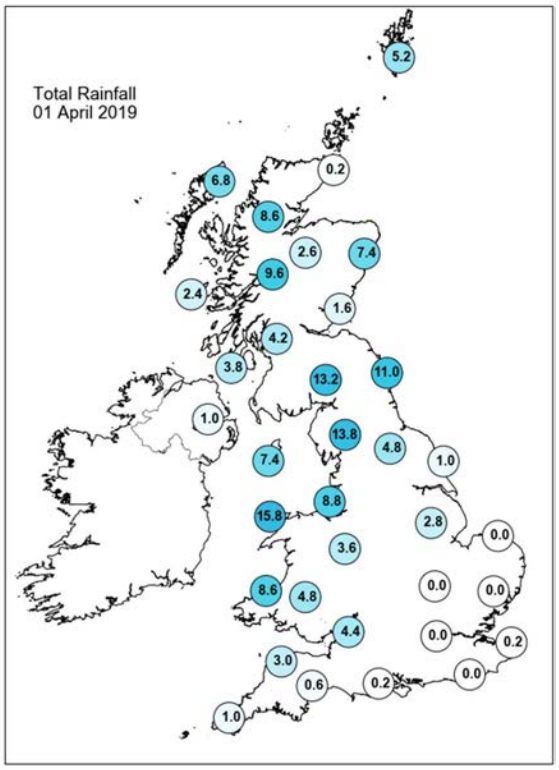

Daily Weather Summary for Monday 01 April 2019

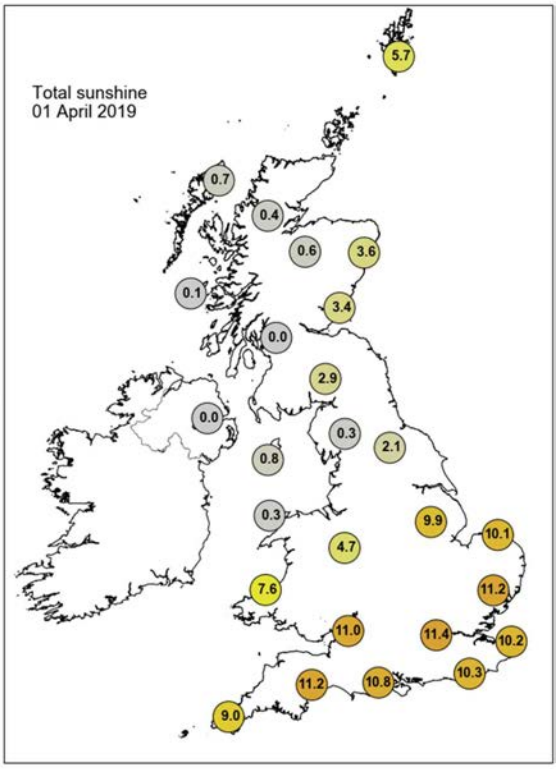

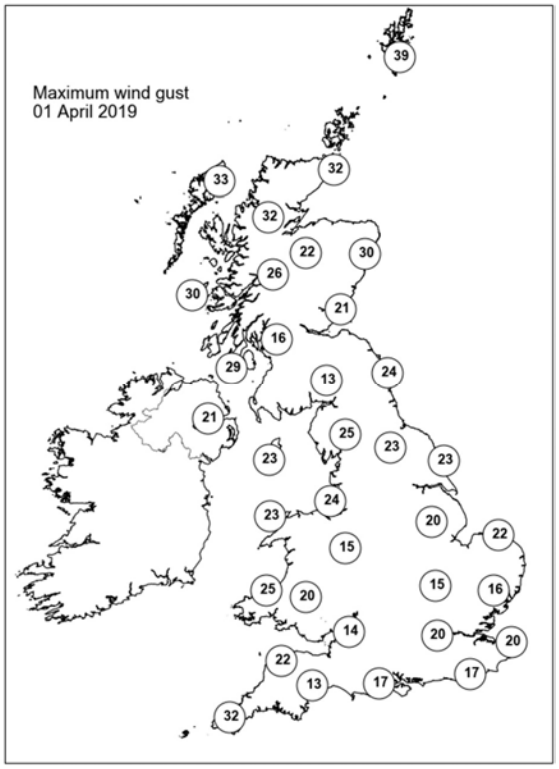

None of the selected stations observed a day of sleet or snow falling or non-zero snow depth at 0900 UTC.

Daily Weather Summary for Tuesday 02 April 2019

This day's summary created 09/04/2019 03:00

Summary of the UK Weather for Tuesday 02 April 2019

There was a band of rain of rain across Wales, northern England and Scotland through the early hours of the morning, moving slowly eastwards. Across south and southeast England it stayed dry with some patchy low cloud. Skies were clearer in the northwest with showers, some heavy and wintry. The band of rain continued its journey east across the country during the rest of the morning and into the early afternoon. Frequent scattered blustery showers followed behind with hail and thunder in some places. It turned cold in the afternoon and there was sleet and snow over high ground in northern areas. Temperatures were a little below average for the time of year.

Daily Extremes

Highest Maximum	**12.0°C** Hurn (Dorset, 10mAMSL)
Lowest Maximum	**5.0°C** Craibstone (Aberdeenshire, 102mAMSL)
Highest Minimum	**7.4°C** Isle Of Portland (Dorset, 52mAMSL)
Lowest Minimum	**-3.1°C** Katesbridge (Down, 91mAMSL)
Lowest Grass Minimum	**-7.3°C** Katesbridge (Down, 91mAMSL)
Most Rainfall	**48.2mm** Tomnavoulin (Moray (in Highland Region), 264mAMSL)
Most Sunshine	**8.5hr** Tiree (Argyll (in Strathclyde Region), 9mAMSL)
Highest Gust	**44Kt 51mph** Fair Isle (Shetland, 57mAMSL) also Kirkwall (Orkney, 26mAMSL)
Highest Gust (mountain)	**68Kt 78mph** Cairngorm Summit (Inverness-shire, 1237mAMSL)
Greatest Snow Depth at 0900 UTC	No non-zero values

mAMSL refers to station elevation in metres above mean sea level

Daily Weather Summary for Tuesday 02 April 2019

North Atlantic and Europe analysis charts and satellite images at 0000 UTC

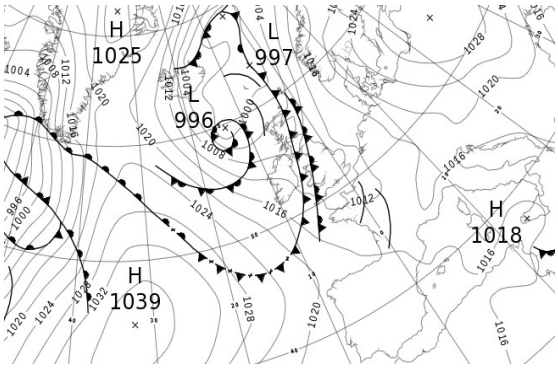



North Atlantic and Europe analysis charts and satellite images at 1200 UTC

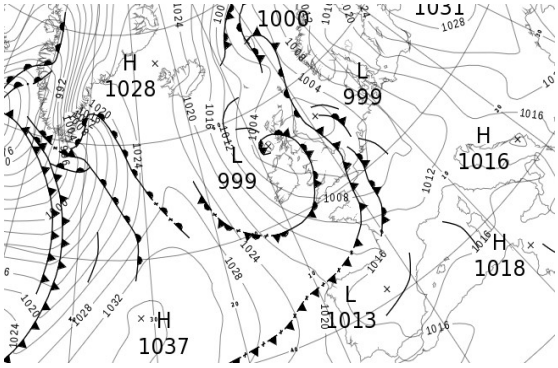



All satellite imagery copyright Met Office and EUMETSAT (European Organisation for the Exploitation of Meteorological Satellites). These show infra-red images from the geostationary MSG satellite. The rainfall rates are derived from both rain-radar and satellite data.

Daily Weather Summary for Tuesday 02 April 2019

UK satellite and rain-radar precipitation rates at (L) 0000 and (R) 1200 UTC



UK wind speed and direction at (L) 0000 and (R) 1200 UTC

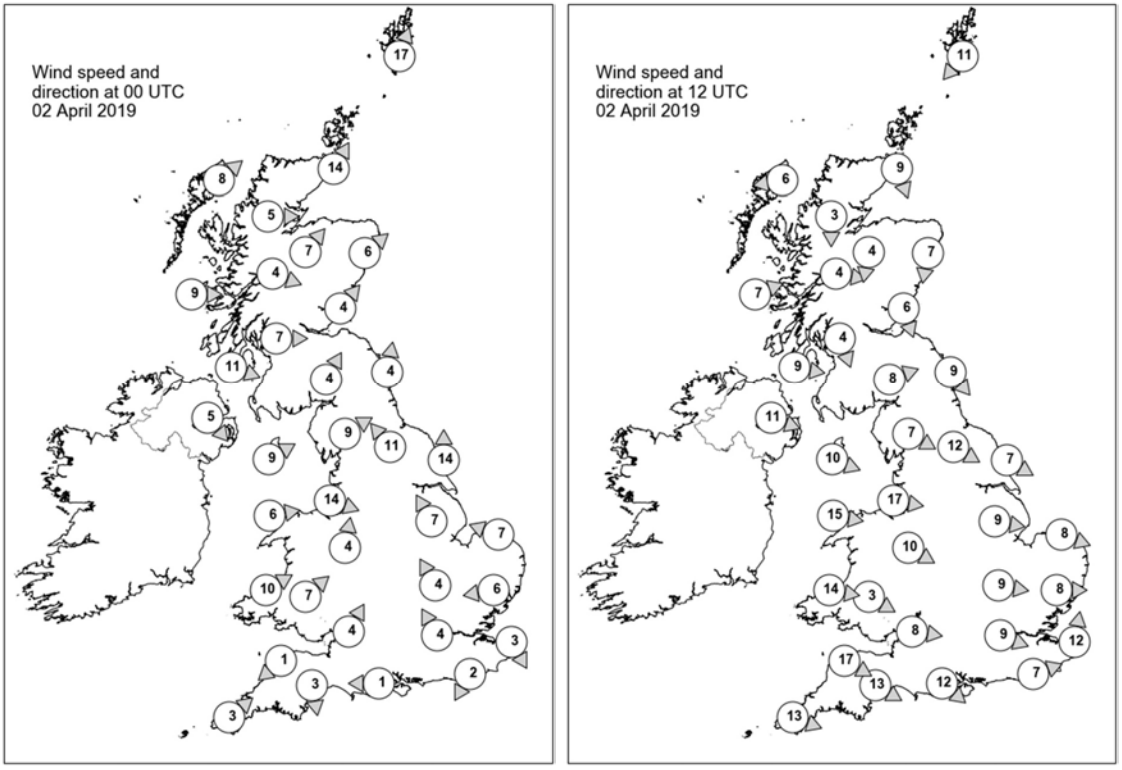

Daily Weather Summary for Tuesday 02 April 2019

Selected UK readings at (L) 0000 and (R) 1200 UTC

STATIONS		0000 UTC						1200 UTC					
NO	SITE	PRESS	WDIR	WSPD	CLOUD	TEMP	TDEW	PRESS	WDIR	WSPD	CLOUD	TEMP	TDEW
1	Lerwick	1003.1	SSW	17	8	5.2	4.6	1001.7	NE	11	8	5.0	3.0
2	Wick	1003.6	SSW	14	8	5.2	2.3	1001.0	NNW	9	7	6.1	1.2
3	Stornoway	1004.0	SW	8	0	1.4	-0.2	1001.8	E	6	7	4.3	1.5
4	Loch Glascarnoch	1005.8	W	5	8	1.2	0.7	1001.0	N	3	2	5.7	-2.5
5	Aviemore	1005.2	SW	7	7	4.0	1.6	1000.1	N	4	7	6.4	-1.4
6	Dyce	1006.4	SW	6	8	5.4	2.9	1000.3	N	7	8	3.9	2.6
7	Tulloch Bridge	1007.0	WNW	4	8	2.8	2.0	1001.3	W	4	6	3.9	0.1
8	Tiree	1006.4	W	9	3	3.9	0.3	1000.4	WSW	7	2	6.5	1.3
9	Leuchars	1006.8	SW	4	8	5.3	3.9	1000.0	NNW	6	7	6.2	2.6
10	Bishopton	1006.7	W	7	8	5.1	3.9	1000.3	NNW	4	2	6.8	2.3
11	Machrihanish	1007.3	WNW	11	7	5.6	3.4	1001.0	W	9	0	6.0	2.5
12	Boulmer	1008.5	S	4	8	6.2	5.3	1000.1	NW	9	8	5.6	3.8
13	Eskdalemuir	1008.5	SSW	4	8	3.9	3.4	1000.3	WSW	8	6	7.4	2.2
14	Aldergrove	1009.1	NW	5	8	3.9	2.7	1002.1	WNW	11	5	7.2	0.8
15	Shap	1009.0	WSW	9	8	4.5	2.9	1001.1	WNW	7	7	6.2	2.0
16	Leeming	1009.2	SE	11	8	5.4	2.7	1000.9	WNW	12	6	7.9	1.0
17	Ronaldsway	1008.7	WSW	9	8	6.7	4.8	1002.3	WNW	10	4	6.0	0.8
18	Bridlington	1010.4	S	14	2	6.5	5.0	999.9	WNW	7	8	6.5	4.6
19	Crosby	1010.0	WNW	14	8	7.3	6.0	1002.8	W	17	4	7.9	3.1
20	Valley	1010.1	W	6	8	6.4	5.5	1003.4	W	15	4	7.5	2.7
21	Waddington	1011.1	SSE	7	1	3.1	1.5	1001.3	W	9	8	6.3	4.5
22	Shawbury	1009.8	S	4	6	8.2	3.4	1002.4	WNW	10	4	8.8	-0.2
23	Weybourne	1011.2	ESE	7	3	4.2	3.2	1001.3	WNW	8	8	6.4	5.6
24	Bedford	1011.2	SSE	4	0	4.2	1.3	1002.8	W	9	8	5.3	4.1
25	Aberporth	1011.3	WSW	10	8	6.2	5.8	1004.9	W	14	6	6.1	3.0
26	Sennybridge	1011.4	SW	7	7	5.8	5.3	1004.2	WNW	3	6	5.9	2.1
27	Wattisham	1011.0	E	6	2	5.3	3.4	1001.5	W	8	8	7.3	5.2
28	Almondsbury	1010.8	SSW	4	0	7.3	4.9	1004.3	W	8	7	6.5	1.3
29	Heathrow	1011.3	SSE	4	0	5.7	4.3	1003.6	WNW	9	8	6.0	4.8
30	Manston	1011.1	NNW	3	5	5.5	4.9	1002.2	S	12	8	9.9	7.3
31	Chivenor	1011.9	NE	1	7	8.2	6.5	1006.4	WNW	17	4	9.4	3.1
32	Exeter	1011.8	N	3	7	5.4	5.3	1006.0	WNW	13	7	10.2	2.1
33	Herstmonceux	1010.9	NNE	2	0	3.8	3.0	1002.6	WSW	7	8	9.2	6.6
34	Hurn	1011.3	E	1	1	2.7	2.0	1004.9	NW	12	8	8.1	3.5
35	Camborne	1012.1	SW	3	7	7.2	6.7	1008.5	WNW	13	7	8.6	0.3

Daily Weather Summary for Tuesday 02 April 2019

Selected European readings at (L) 0000 and (R) 1200 UTC

STATIONS		0000 UTC						1200 UTC					
NO	SITE	PRESS	WDIR	WSPD	CLOUD	TEMP	TDEW	PRESS	WDIR	WSPD	CLOUD	TEMP	TDEW
1	Murmansk	1005.8	W	10	2	-1.4	-8.6	1010.6	SW	14	7	1.6	-6.0
2	Helsinki	1025.8	WSW	8	1	-1.1	-2.0	1026.9	SW	16	6	7.0	-5.2
3	Stockholm	1025.0	SSE	4	-	1.4	-1.9	1022.4	S	17	-	8.6	-10.0
4	Oslo	1020.9	SSW	4	-	1.1	-2.8	1015.2	SE	4	6	8.6	-0.9
5	Reykjavik	1010.6	N	13	7	-1.4	-5.0	1024.4	NNE	4	1	0.6	-9.8
6	Moscow	1026.5	WNW	2	0	-0.4	-3.1	1028.7	NNE	8	0	6.8	-10.7
7	Kiev	1027.1	NE	8	0	3.3	-7.5	1026.8	ENE	10	0	9.0	-9.9
8	Warsaw	1029.4	E	6	0	0.0	-8.0	1023.5	ESE	21	0	11.1	-7.6
9	Berlin	1022.0	ESE	8	-	4.1	-5.7	1012.9	SE	10	-	13.1	-1.5
10	De Bilt	1013.3	ESE	4	7	3.0	1.2	1003.9	S	8	8	13.0	7.7
11	Dublin	1010.0	WNW	14	7	5.2	3.5	1003.7	WNW	19	6	6.5	0.4
12	Cork	1013.7	WNW	12	2	4.2	1.8	1008.9	NW	12	7	3.4	2.4
13	Sofia	1018.0	SE	2	0	7.0	-0.9	1016.5	E	6	5	16.8	0.8
14	Belgrade	1017.4	NNE	4	0	10.9	1.8	1016.5	SE	8	0	19.8	1.8
15	Budapest	1021.2	NNE	2	-	7.6	-5.5	1017.8	E	6	-	17.2	-1.0
16	Prague	1020.7	N	4	-	3.9	-5.5	1012.5	N	4	8	14.7	1.9
17	Munich	1015.9	E	4	8	7.1	2.0	1008.9	SE	4	8	19.6	0.1
18	Strasbourg	1013.6	NNW	3	8	9.6	3.8	1008.0	SW	11	8	21.3	3.5
19	Paris	1011.5	E	3	7	14.3	3.1	1005.8	WSW	17	6	16.0	7.5
20	Jersey	1011.7	SE	7	0	6.4	6.2	1008.1	WNW	18	6	9.9	5.7
21	Milan	1015.4	NNE	2	0	10.1	4.7	1013.7	ESE	5	0	20.1	5.3
22	Marseille	1015.9	SE	5	-	7.2	4.8	1014.6	W	5	-	15.7	9.4
23	Bordeaux	1015.1	W	4	8	12.3	8.6	1014.7	WSW	15	8	15.5	8.0
24	Rome	1014.7	N	3	5	7.8	6.9	1015.7	WSW	8	7	17.3	8.5
25	Ajaccio	1016.0	NE	5	8	8.3	5.0	1015.8	SW	8	-	17.2	9.6
26	Barcelona	1016.0	N	3	5	11.8	6.1	1014.1	SW	18	5	16.7	12.4
27	Majorca	1016.5	E	3	4	10.2	8.3	1015.8	SW	12	3	18.1	10.7
28	Madrid	1015.5	SE	3	6	11.5	6.6	1012.8	S	4	5	18.3	7.0
29	Lisbon	1016.9	-	-	-	12.9	10.1	1017.3	E	6	3	20.1	10.4
30	Athens	1014.2	N	1	-	13.3	1.1	1015.2	NNE	9	1	20.2	-1.2
31	Malta	1014.8	E	5	8	13.9	11.7	1016.8	N	6	7	15.0	9.6
32	Gibraltar	1017.7	W	5	0	14.4	12.3	1016.8	E	9	7	17.8	12.2

Daily Weather Summary for Tuesday 02 April 2019

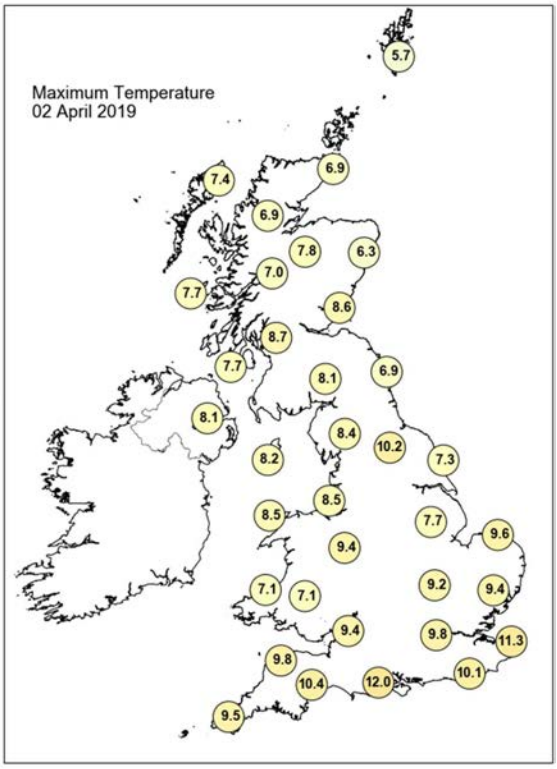

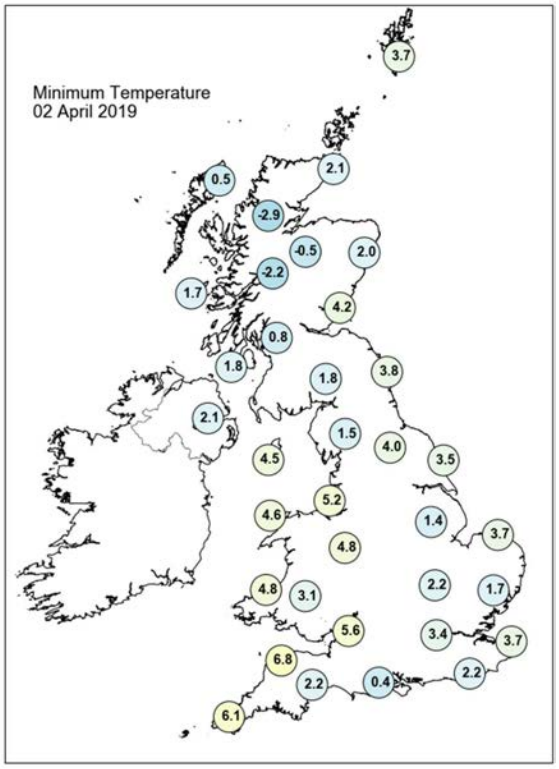

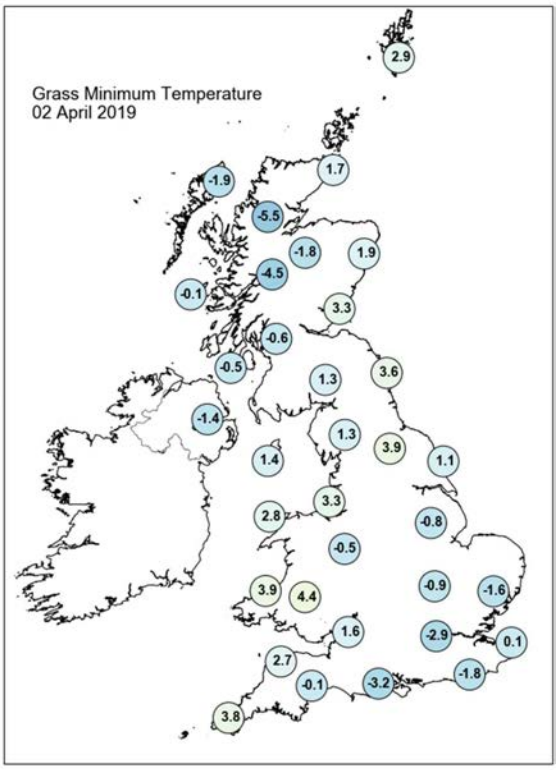

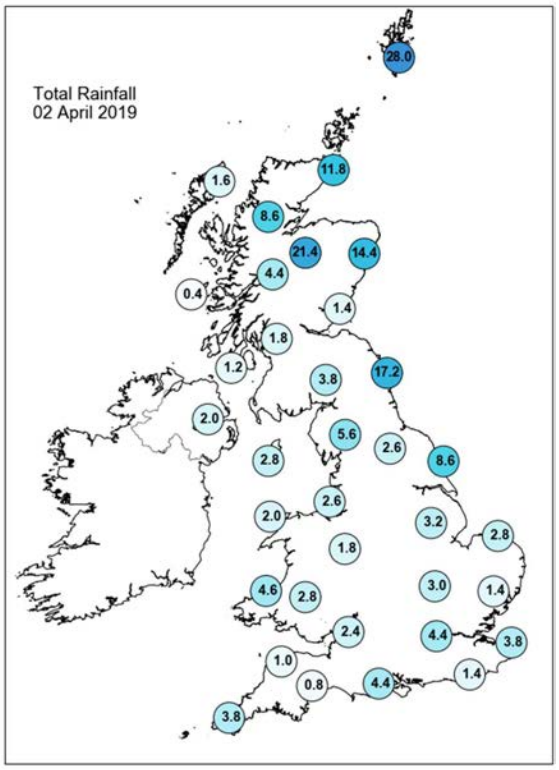

Daily Weather Summary for Tuesday 02 April 2019

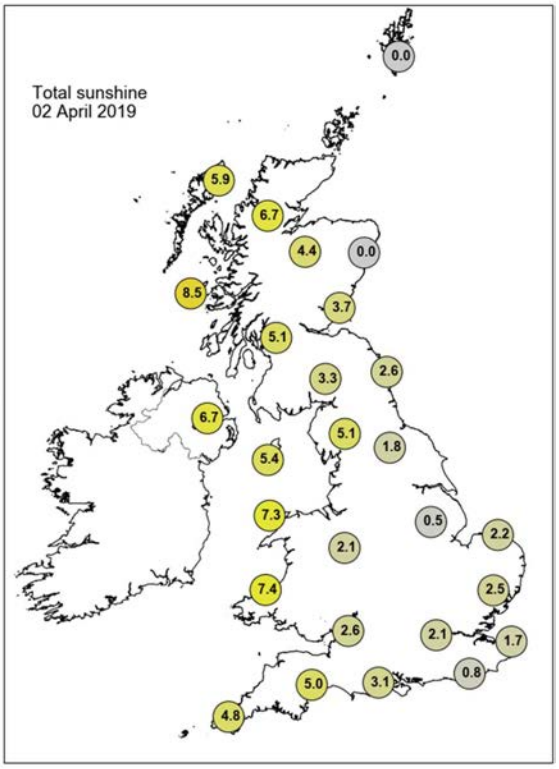

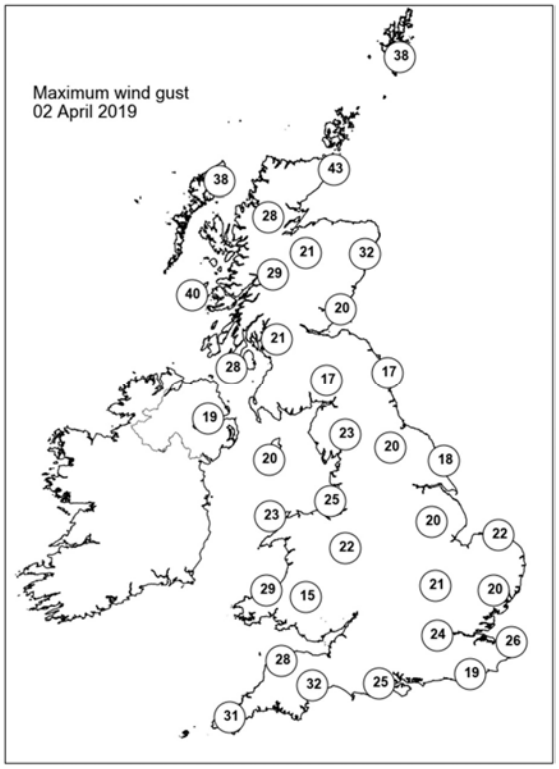

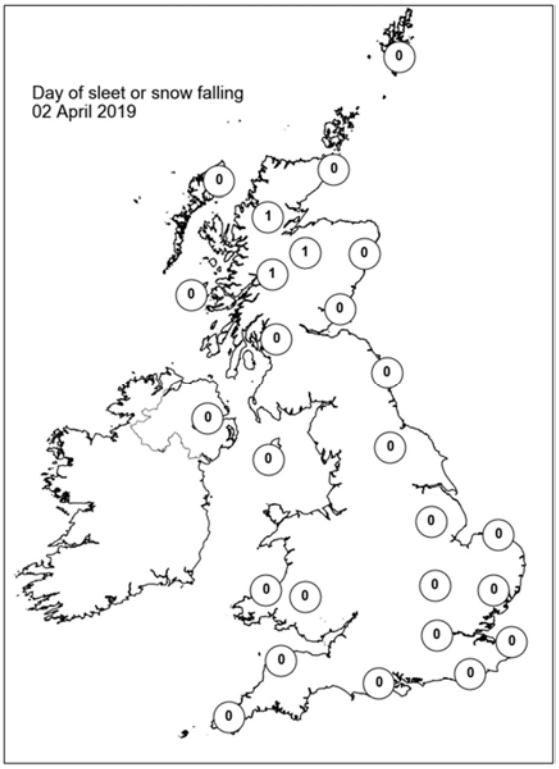

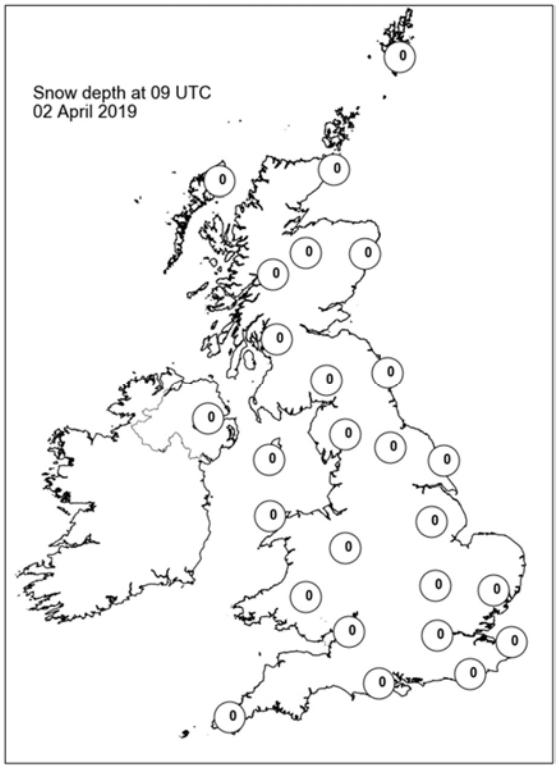

Daily Weather Summary for Wednesday 03 April 2019

This day's summary created 10/04/2019 03:00

Summary of the UK Weather for Wednesday 03 April 2019

Through the early hours of Wednesday, there was heavy rain across northern England and parts of Scotland, with snow falling over the hills. Elsewhere, there was a mixture of clear spells and scattered showers, some of which were heavy with hail and the odd rumble of thunder. A particularly heavy shower brought some snow across the East Midlands too. Where skies remained clear, a few mist and fog patches developed as well as some frost, which was hard in some southern counties of England. The mist and patchy fog was mainly across central, southern and eastern areas and it lifted readily by mid morning. However, showers soon developed, turning heavy in places with hail and thunder developing during the afternoon. Elsewhere, across England and Wales it was showery from the outset with snow falling over the highest ground, but occasionally down to lower levels as well. More persistent rain and hill snow spread across Scotland and Northern Ireland during the day and here it felt for cold. As a result, most areas saw temperatures below or well below average for early April.

Daily Extremes

Highest Maximum	**10.9°C** Heathrow (Greater London, 25mAMSL)
Lowest Maximum	**3.1°C** Spadeadam No 2 (Cumbria, 285mAMSL)
Highest Minimum	**4.0°C** Kirkwall (Orkney, 26mAMSL)
Lowest Minimum	**-5.6°C** St Harmon No 2 (Powys, 291mAMSL)
Lowest Grass Minimum	**-8.8°C** Reading University, Whiteknights (Berkshire, 66mAMSL)
Most Rainfall	**32.5mm** Achfary (Sutherland, 46mAMSL)
Most Sunshine	**8.5hr** Slapton (Devon, 32mAMSL)
Highest Gust	**54Kt 62mph** Tiree (Argyll (in Strathclyde Region), 9mAMSL)
Highest Gust (mountain)	**79Kt 91mph** Cairngorm Summit (Inverness-shire, 1237mAMSL) also Bealach Na Ba No 2 (Ross & Cromarty, 773mAMSL)
Greatest Snow Depth at 0900 UTC	**13cm** Warcop Range (Cumbria, 227mAMSL)

mAMSL refers to station elevation in metres above mean sea level

Daily Weather Summary for Wednesday 03 April 2019

North Atlantic and Europe analysis charts and satellite images at 0000 UTC

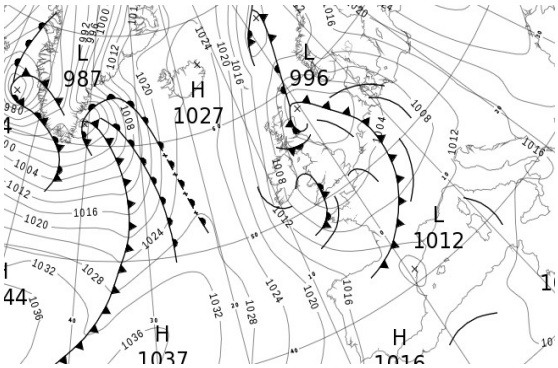



North Atlantic and Europe analysis charts and satellite images at 1200 UTC

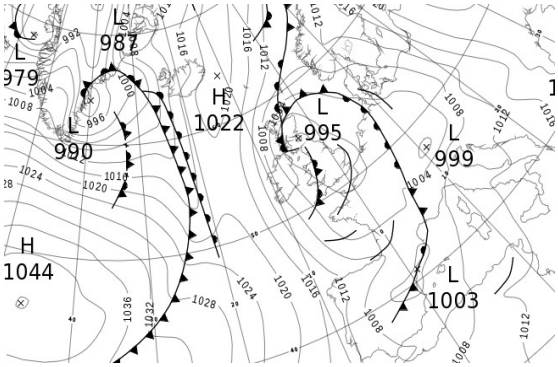



All satellite imagery copyright Met Office and EUMETSAT (European Organisation for the Exploitation of Meteorological Satellites). These show infra-red images from the geostationary MSG satellite. The rainfall rates are derived from both rain-radar and satellite data.

Daily Weather Summary for Wednesday 03 April 2019

UK satellite and rain-radar precipitation rates at (L) 0000 and (R) 1200 UTC



UK wind speed and direction at (L) 0000 and (R) 1200 UTC

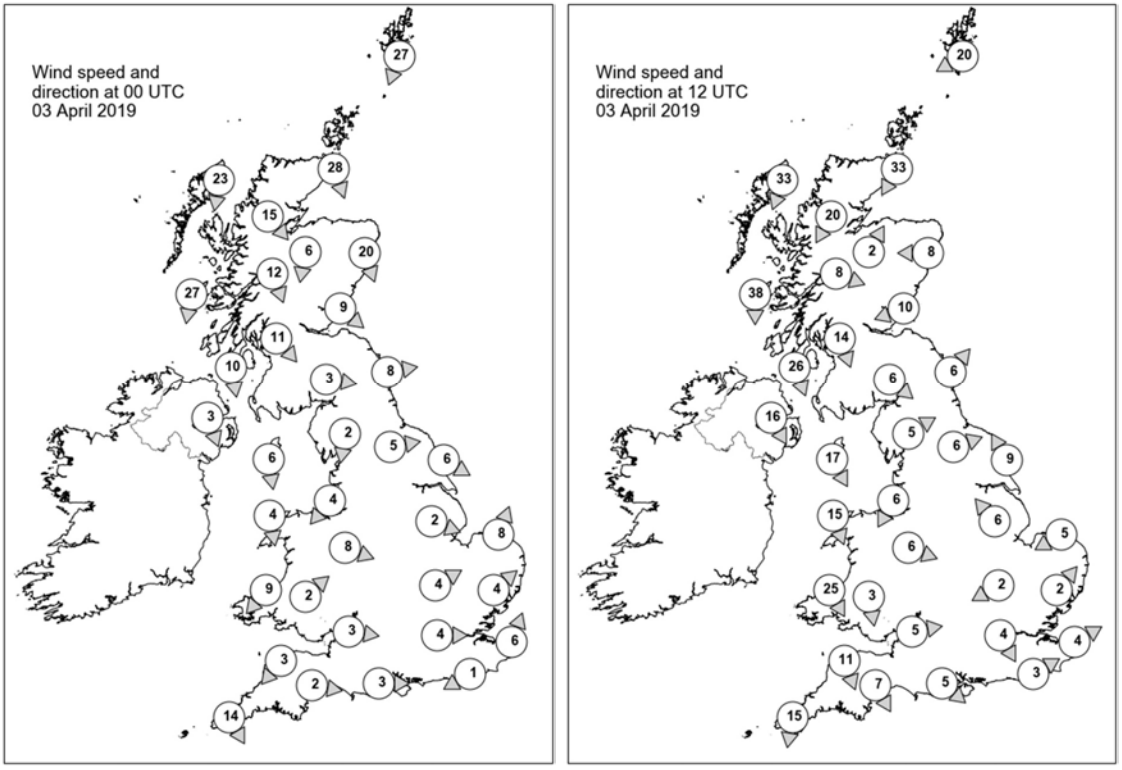

Daily Weather Summary for Wednesday 03 April 2019

Selected UK readings at (L) 0000 and (R) 1200 UTC

STATIONS		0000 UTC						1200 UTC					
NO	SITE	PRESS	WDIR	WSPD	CLOUD	TEMP	TDEW	PRESS	WDIR	WSPD	CLOUD	TEMP	TDEW
1	Lerwick	1001.7	NNE	27	8	4.4	3.2	1006.8	ENE	20	8	5.7	3.2
2	Wick	1002.1	NNW	28	8	4.4	3.1	1001.4	NNE	33	8	5.2	4.2
3	Stornoway	1008.8	N	23	5	4.6	-0.9	1005.1	NNE	33	8	6.1	4.2
4	Loch Glascarnoch	1006.6	NW	15	7	2.3	-0.5	1001.5	NNE	20	8	3.5	2.1
5	Aviemore	1003.5	N	6	8	1.7	0.4	997.7	SSW	2	8	1.5	0.8
6	Dyce	998.3	NNW	20	8	4.0	3.1	997.8	E	8	8	6.6	4.4
7	Tulloch Bridge	1005.2	NNW	12	8	2.4	-0.2	998.8	WNW	8	8	3.0	1.2
8	Tiree	1007.4	N	27	6	5.5	2.9	-	N	38	8	6.0	3.1
9	Leuchars	999.1	NW	9	8	5.5	-	996.0	ENE	10	8	6.4	4.1
10	Bishopton	1002.7	NW	11	8	4.2	0.5	996.2	NNW	14	8	4.9	2.5
11	Machrihanish	1004.7	N	10	7	5.3	1.7	997.6	NNW	26	8	5.9	3.6
12	Boulmer	999.0	W	8	8	3.0	1.6	996.3	SW	6	7	4.6	2.7
13	Eskdalemuir	1001.5	W	3	8	0.9	0.2	995.7	NW	6	8	3.6	1.3
14	Aldergrove	1005.2	NNW	3	6	1.7	0.8	1000.0	NNW	16	8	4.5	3.0
15	Shap	1001.9	N	2	7	-2.0	-2.7	-	WSW	5	7	-	-
16	Leeming	1000.5	W	5	1	0.3	-1.0	997.9	WSW	6	7	4.3	1.5
17	Ronaldsway	1002.4	N	6	3	4.5	1.8	997.8	NNW	17	7	5.5	3.0
18	Bridlington	999.6	WNW	6	0	2.1	1.2	998.2	SSE	9	3	7.8	3.0
19	Crosby	1001.3	NE	4	8	3.6	1.8	998.2	NNE	6	8	5.6	3.4
20	Valley	1002.1	N	4	0	3.9	0.9	999.5	NNW	15	8	5.1	3.1
21	Waddington	1000.4	WNW	2	1	2.2	1.4	998.1	SE	6	3	7.1	2.3
22	Shawbury	1001.6	WNW	8	8	1.7	0.8	999.0	WNW	6	7	3.9	3.1
23	Weybourne	1000.5	SSW	8	0	0.7	-0.1	998.6	ENE	5	8	4.7	3.0
24	Bedford	1001.0	WSW	4	8	2.4	1.2	998.6	ENE	2	4	5.4	1.5
25	Aberporth	1002.6	NE	9	8	2.2	1.0	1000.4	NNW	25	7	5.6	1.3
26	Sennybridge	1002.6	SW	2	8	0.3	-0.5	999.3	N	3	8	5.6	0.8
27	Wattisham	1001.1	SW	4	2	0.4	-0.1	998.6	SW	2	7	5.3	1.6
28	Almondsbury	1001.8	W	3	1	1.0	-0.4	999.4	W	5	7	6.3	1.1
29	Heathrow	1001.3	W	4	7	3.1	2.3	999.1	NNW	4	8	5.1	1.1
30	Manston	1001.8	SSW	6	0	1.1	0.2	999.3	WSW	4	8	3.6	1.1
31	Chivenor	1002.6	NE	3	6	3.7	0.8	1001.2	NNW	11	8	6.0	3.0
32	Exeter	1002.1	W	2	6	1.0	0.4	999.7	NNW	7	7	8.0	3.4
33	Herstmonceux	1001.6	ENE	1	6	0.6	0.1	998.9	WSW	3	6	7.5	2.7
34	Hurn	1001.6	W	3	2	1.1	0.8	999.1	NW	5	4	8.0	2.1
35	Camborne	1003.8	NNW	14	6	5.3	1.5	1003.4	N	15	7	3.8	2.6

Daily Weather Summary for Wednesday 03 April 2019

Selected European readings at (L) 0000 and (R) 1200 UTC

STATIONS		0000 UTC						1200 UTC					
NO	SITE	PRESS	WDIR	WSPD	CLOUD	TEMP	TDEW	PRESS	WDIR	WSPD	CLOUD	TEMP	TDEW
1	Murmansk	1010.3	SW	12	7	2.9	-4.3	1012.6	SW	8	5	4.4	-2.0
2	Helsinki	1026.2	SE	8	0	-0.9	-4.1	1023.1	SSE	12	1	10.9	-5.4
3	Stockholm	1018.1	ESE	10	-	3.2	-2.8	1015.6	SE	14	-	8.0	-1.2
4	Oslo	1012.2	NNE	8	-	3.5	-6.2	1011.7	NE	8	8	5.0	-3.7
5	Reykjavik	1023.9	E	6	3	-3.2	-10.1	1014.2	SE	17	7	4.1	-0.4
6	Moscow	1029.6	-	0	0	-1.4	-5.2	1026.7	NE	4	2	9.2	-7.3
7	Kiev	1027.3	E	4	0	2.6	-9.7	1023.8	E	4	0	10.8	-9.0
8	Warsaw	1018.6	ESE	14	6	6.2	-8.9	1014.5	ESE	23	3	14.1	-6.1
9	Berlin	1006.9	ESE	6	-	9.9	2.5	1003.4	ESE	10	-	17.5	3.7
10	De Bilt	1002.2	SW	10	8	7.3	4.8	1000.9	SSE	10	8	8.9	3.4
11	Dublin	1005.1	NW	14	6	1.4	-0.1	1001.6	NW	19	7	6.8	0.1
12	Cork	1007.7	NNW	19	6	3.1	0.6	1006.7	NNW	21	2	4.8	0.9
13	Sofia	1022.5	-	0	3	5.2	-5.2	1015.7	E	6	3	13.8	-4.7
14	Belgrade	1015.3	SE	12	0	10.3	-0.9	1012.4	SE	16	5	18.1	0.1
15	Budapest	1015.3	ESE	6	-	9.6	-1.4	1012.1	ESE	8	-	16.6	-2.5
16	Prague	1008.2	E	4	-	10.8	1.6	1002.4	N	2	4	19.8	4.5
17	Munich	1006.5	WSW	4	7	12.6	0.4	999.2	ESE	6	2	18.6	-0.1
18	Strasbourg	1006.7	SSW	11	8	11.2	6.5	1004.0	NNE	7	8	6.9	5.8
19	Paris	1005.0	SW	7	7	6.8	3.2	1000.6	WSW	14	7	9.3	0.5
20	Jersey	1003.0	WNW	9	5	4.7	1.2	1000.3	NNW	9	1	7.6	3.1
21	Milan	1010.7	WNW	4	2	13.9	3.0	1008.3	NNE	5	8	11.2	8.6
22	Marseille	1011.4	ESE	5	8	12.7	9.5	1004.5	SE	17	8	12.7	9.3
23	Bordeaux	1011.0	W	7	6	8.2	5.7	1004.8	W	13	-	10.2	3.2
24	Rome	1015.3	ESE	2	-	9.6	9.0	1011.4	SSE	12	-	16.1	11.3
25	Ajaccio	1013.5	NE	5	8	9.7	8.0	1009.3	WSW	11	-	17.2	9.6
26	Barcelona	1012.3	ESE	7	7	14.5	13.4	1003.8	SW	13	4	16.6	12.4
27	Majorca	1012.9	SW	5	7	15.1	13.1	1006.1	SSW	11	7	17.9	13.0
28	Madrid	1011.7	SE	3	5	11.2	6.3	1004.6	WNW	16	2	14.8	-0.1
29	Lisbon	1016.3	-	-	-	12.7	8.5	1012.8	N	14	7	14.5	5.3
30	Athens	-	-	-	-	-	-	1015.7	N	8	5	18.6	1.2
31	Malta	1017.5	W	6	2	10.8	9.1	1015.4	SW	8	7	16.1	10.1
32	Gibraltar	1014.2	WSW	7	1	15.5	11.0	1008.4	SSW	9	2	21.6	11.5

Daily Weather Summary for Wednesday 03 April 2019

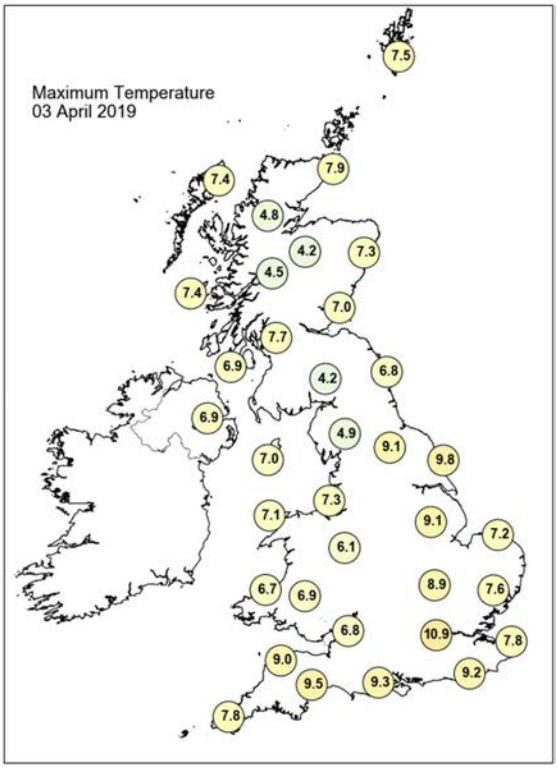

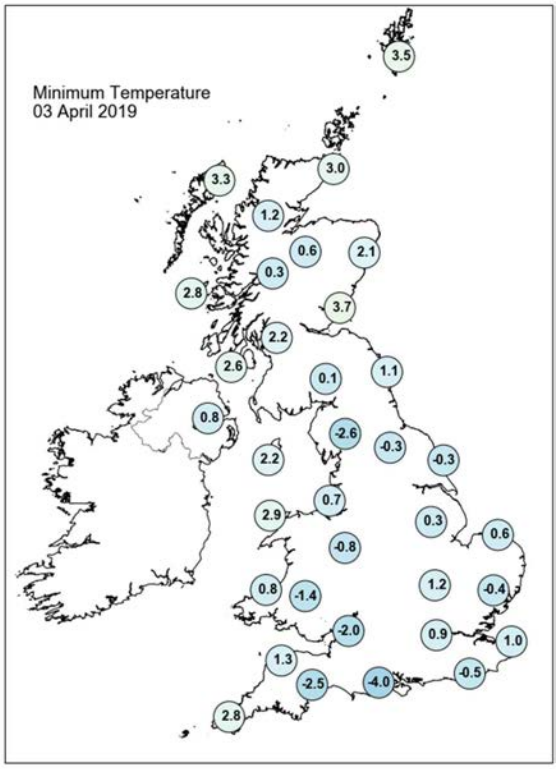

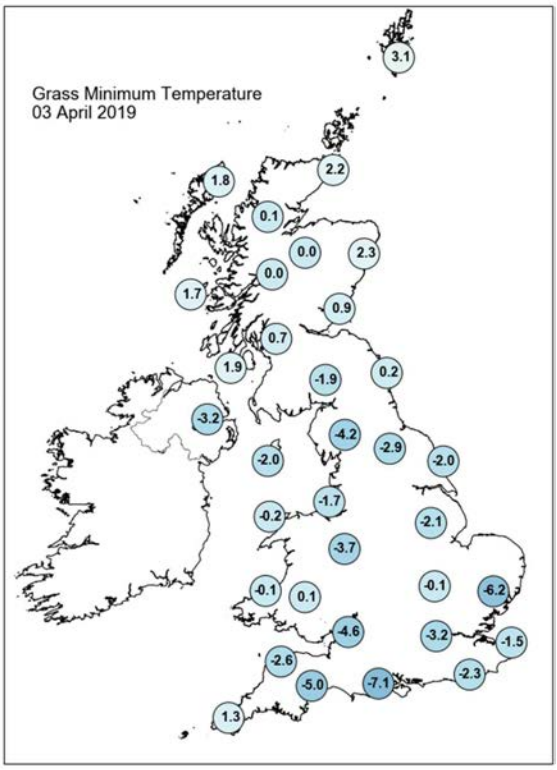

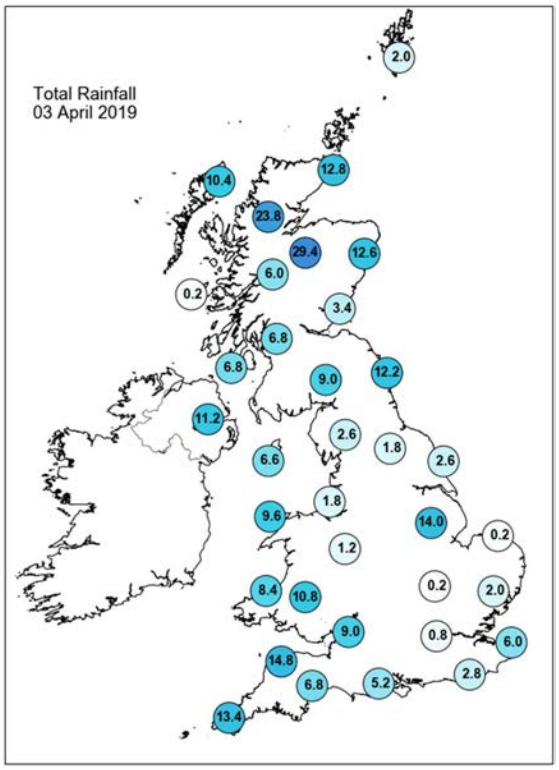

Daily Weather Summary for Wednesday 03 April 2019

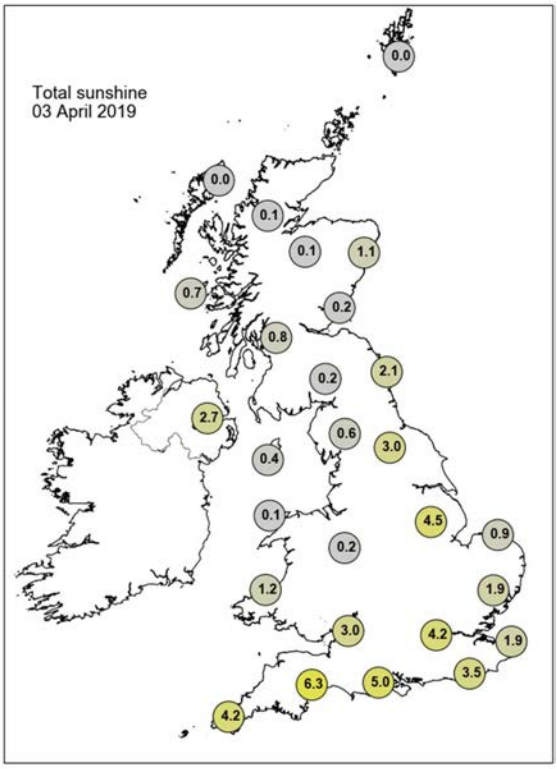

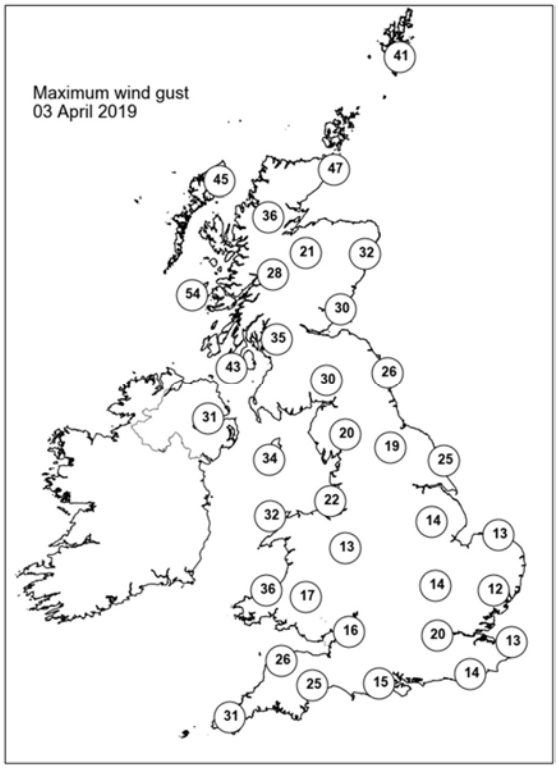

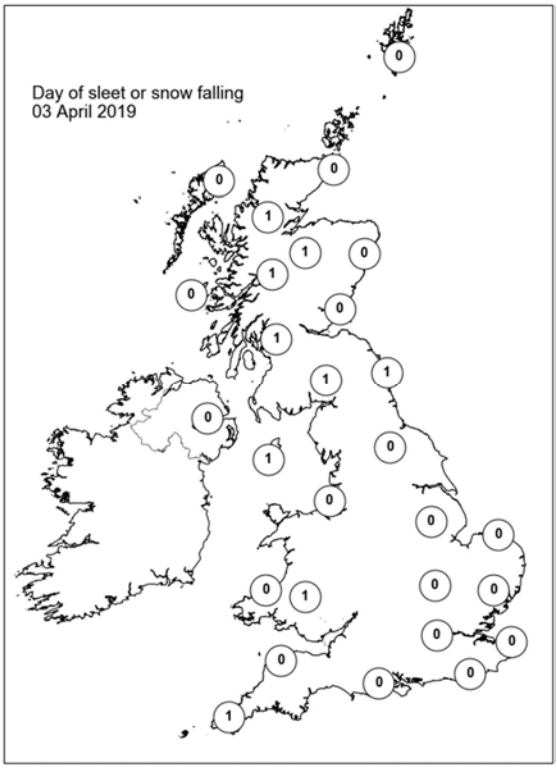

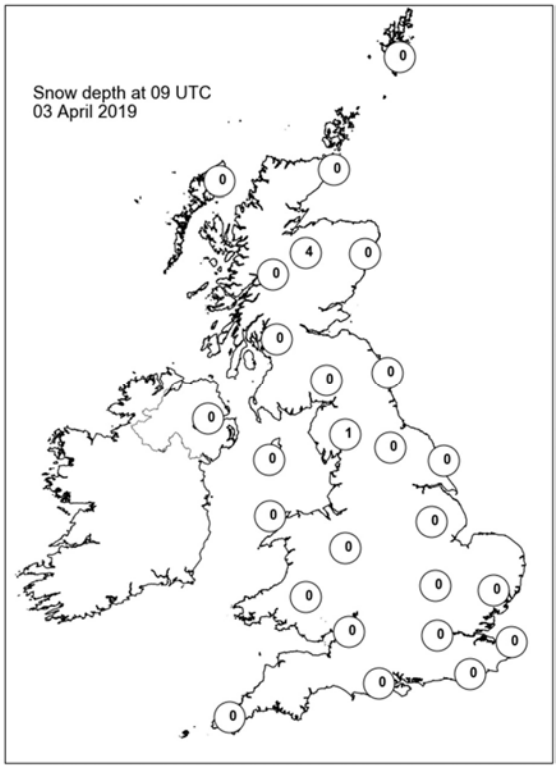

Daily Weather Summary for Thursday 04 April 2019

This day's summary created 11/04/2019 03:00

Summary of the UK Weather for Thursday 04 April 2019

Outbreaks of rain, sleet and hill snow affected Wales and parts of southwest England through the early hours, with some heavy bursts in places, occasionally bringing some falling snow to lower levels. The snow settled in places, mainly above 300m, causing some disruption to the morning commute across the highest routes over the Brecon Beacons. Across Scotland, rain developed through the early hours, but elsewhere it was dry and clear allowing some frost to form, especially across East Anglia. During the morning the rain and hill snow continued, although the snow gradually turned back to rain before easing by midday. The rain across Scotland also continued through the morning, before it too cleared by noon. The afternoon was then mostly dry for Scotland and eastern counties of England with sunny spells. Elsewhere the rain continued to push northwards into Northern Ireland and parts of central and northwest England leading to a wet afternoon. Further south and west showers developed, these heavy with hail and thunder. As a result, it was cold for many, but temperatures were nearer normal in the brighter east.

Daily Extremes

Highest Maximum	**11.9°C** Coningsby (Lincolnshire, 6mAMSL)
Lowest Maximum	**4.5°C** Lake Vyrnwy No 2 (Powys (north), 360mAMSL)
Highest Minimum	**6.3°C** Baltasound No 2 (Shetland, 15mAMSL)
Lowest Minimum	**-4.1°C** East Bergholt (Suffolk, 7mAMSL)
Lowest Grass Minimum	**-9.0°C** Santon Downham (Suffolk, 6mAMSL)
Most Rainfall	**34.4mm** Tredegar, Bryn Bach Park No 2 (Gwent, 360mAMSL)
Most Sunshine	**9.2hr** Manston (Kent, 49mAMSL)
Highest Gust	**50Kt 58mph** Wight: Needles Old Battery (Isle Of Wight, 80mAMSL)
Highest Gust (mountain)	**57Kt 66mph** Aonach Mor (Inverness-shire, 1130mAMSL)
Greatest Snow Depth at 0900 UTC	**11cm** Llangunllo, Cefnsuran (Powys (south), 310mAMSL)

mAMSL refers to station elevation in metres above mean sea level

Daily Weather Summary for Thursday 04 April 2019

North Atlantic and Europe analysis charts and satellite images at 0000 UTC

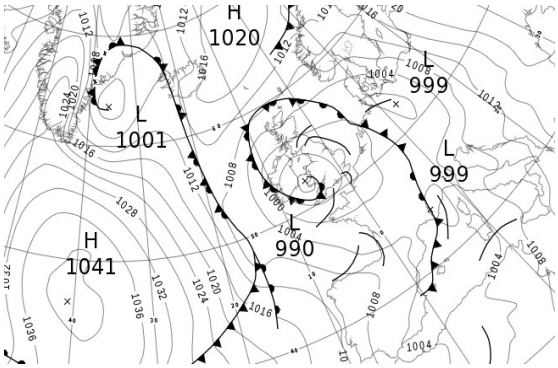



North Atlantic and Europe analysis charts and satellite images at 1200 UTC

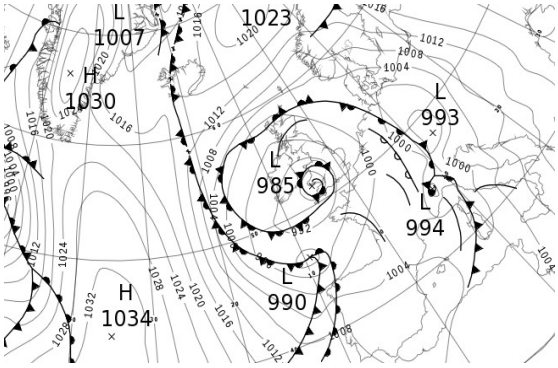

All satellite imagery copyright Met Office and EUMETSAT (European Organisation for the Exploitation of Meteorological Satellites). These show infra-red images from the geostationary MSG satellite. The rainfall rates are derived from both rain-radar and satellite data.

Daily Weather Summary for Thursday 04 April 2019

UK satellite and rain-radar precipitation rates at (L) 0000 and (R) 1200 UTC



UK wind speed and direction at (L) 0000 and (R) 1200 UTC

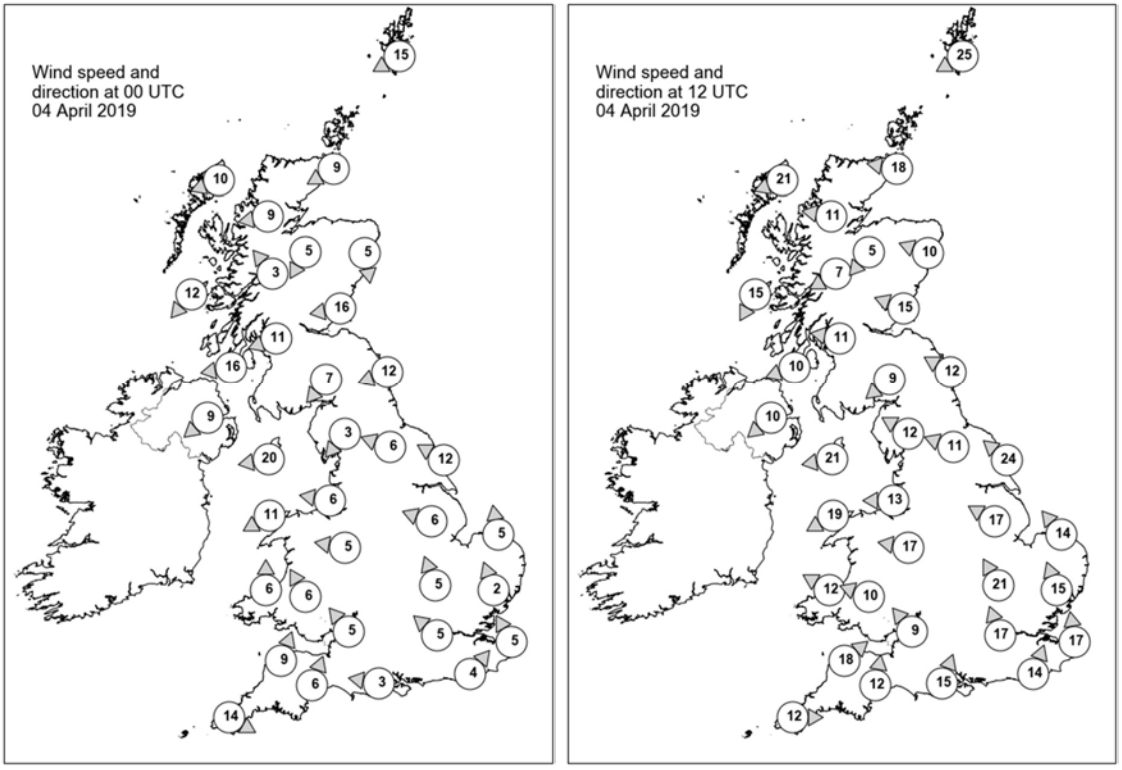

Daily Weather Summary for Thursday 04 April 2019

Selected UK readings at (L) 0000 and (R) 1200 UTC

STATIONS		0000 UTC						1200 UTC					
NO	SITE	PRESS	WDIR	WSPD	CLOUD	TEMP	TDEW	PRESS	WDIR	WSPD	CLOUD	TEMP	TDEW
1	Lerwick	1008.5	ENE	15	8	6.3	3.8	1004.9	ENE	25	7	7.9	4.6
2	Wick	1004.9	ENE	9	8	5.3	3.9	1000.3	E	18	8	6.5	5.3
3	Stornoway	1004.8	ENE	10	7	6.0	2.2	998.8	ENE	21	8	6.6	5.3
4	Loch Glascarnoch	1004.9	E	9	8	2.8	1.1	999.2	E	11	8	2.6	1.7
5	Aviemore	1003.9	NNE	5	8	2.3	1.0	998.1	NE	5	7	5.0	2.1
6	Dyce	1002.9	N	5	7	3.8	2.6	999.4	ESE	10	8	7.3	6.6
7	Tulloch Bridge	1003.7	SE	3	2	1.3	-0.9	997.6	ENE	7	8	5.4	2.7
8	Tiree	1001.8	NE	12	7	4.0	-0.2	996.1	NNE	15	7	7.1	3.7
9	Leuchars	1001.3	E	16	8	4.7	2.2	997.5	ESE	15	5	7.8	4.4
10	Bishopton	1000.1	ENE	11	7	3.8	1.4	995.8	E	11	8	6.4	4.2
11	Machrihanish	998.4	E	16	2	4.7	2.3	994.6	ENE	10	8	6.2	3.4
12	Boulmer	998.7	ENE	12	8	5.6	3.3	997.1	ESE	12	6	5.7	2.9
13	Eskdalemuir	998.9	NE	7	7	1.4	1.1	995.9	NE	9	6	5.1	3.1
14	Aldergrove	997.0	NE	9	8	4.1	2.5	993.6	NE	10	7	6.4	1.4
15	Shap	997.0	NE	3	8	1.5	0.9	994.6	ESE	12	8	5.1	-0.4
16	Leeming	997.2	ESE	6	8	3.1	1.7	995.3	ESE	11	7	7.3	-0.2
17	Ronaldsway	995.1	E	20	4	5.2	2.6	992.3	E	21	5	8.2	1.0
18	Bridlington	997.0	ESE	12	7	5.3	3.7	996.1	SE	24	2	8.8	3.9
19	Crosby	994.8	E	6	0	3.5	0.5	990.6	E	13	8	6.2	1.7
20	Valley	992.8	ENE	11	0	3.5	1.7	989.3	ENE	19	8	4.4	1.7
21	Waddington	996.4	ESE	6	7	2.3	2.0	994.3	ESE	17	7	8.2	2.4
22	Shawbury	994.2	E	5	8	3.3	2.4	989.3	E	17	8	4.2	3.2
23	Weybourne	997.2	S	5	0	0.6	-0.3	996.7	SE	14	7	8.7	2.2
24	Bedford	996.3	SSE	5	7	1.4	0.1	993.2	SSE	21	7	8.9	0.6
25	Aberporth	990.6	S	6	8	3.3	3.0	985.8	ESE	12	8	7.6	4.0
26	Sennybridge	992.6	SSE	6	8	0.9	0.6	987.7	ESE	10	8	1.7	1.1
27	Wattisham	997.1	SSE	2	2	0.5	-1.1	996.1	SSE	15	4	8.8	1.7
28	Almondsbury	994.0	SE	5	8	3.2	2.3	988.4	SE	9	8	7.4	4.6
29	Heathrow	996.2	SE	5	7	1.8	-0.1	993.7	SSE	17	8	8.8	3.8
30	Manston	997.5	SSE	5	3	2.8	0.7	997.3	S	17	4	8.7	0.9
31	Chivenor	992.7	SSW	9	8	4.7	3.6	986.7	SW	18	6	9.5	3.7
32	Exeter	994.0	SSW	6	8	3.8	2.3	988.1	S	12	7	8.3	4.3
33	Herstmonceux	997.5	SW	4	7	1.8	1.3	995.9	SSW	14	8	8.6	3.3
34	Hurn	995.1	E	3	7	3.7	1.8	991.3	SSW	15	8	5.7	4.0
35	Camborne	995.3	WNW	14	6	5.9	2.8	988.6	W	12	7	7.5	2.3

Daily Weather Summary for Thursday 04 April 2019

Selected European readings at (L) 0000 and (R) 1200 UTC

STATIONS		0000 UTC						1200 UTC					
NO	SITE	PRESS	WDIR	WSPD	CLOUD	TEMP	TDEW	PRESS	WDIR	WSPD	CLOUD	TEMP	TDEW
1	Murmansk	1008.3	SW	10	7	2.4	-3.1	1013.7	N	16	8	-0.4	-1.8
2	Helsinki	1020.5	S	10	2	5.3	-5.2	1018.9	SSW	12	1	12.2	-6.4
3	Stockholm	1013.9	SE	6	-	5.4	-1.8	1013.2	ESE	14	-	9.7	-1.7
4	Oslo	1011.0	NE	4	-	5.5	-1.2	1009.1	NE	6	6	12.4	-0.4
5	Reykjavik	1010.3	SSE	16	8	4.2	1.7	1015.5	WSW	1	8	3.4	1.9
6	Moscow	1026.4	-	0	0	-1.1	-4.8	1023.0	NE	4	8	10.5	-10.6
7	Kiev	1022.2	-	0	0	3.1	-7.8	1019.8	SE	6	2	11.7	-9.0
8	Warsaw	1012.1	ESE	12	3	6.6	-7.4	1009.1	ESE	16	4	15.4	-1.1
9	Berlin	1000.2	ESE	8	-	13.3	3.5	998.4	SE	10	-	18.4	4.6
10	De Bilt	999.6	SSE	4	7	2.1	2.1	1000.6	SSE	4	8	8.8	4.7
11	Dublin	993.6	ENE	12	8	4.2	2.4	991.1	ENE	17	6	6.1	0.9
12	Cork	995.4	WNW	17	7	5.0	2.3	990.2	NNE	14	5	7.3	-1.0
13	Sofia	1017.9	ESE	4	3	5.8	-3.5	1014.4	N	2	5	11.4	4.6
14	Belgrade	1011.9	SE	12	5	11.6	-1.2	1008.5	SE	8	2	19.8	4.9
15	Budapest	1010.5	ESE	6	-	10.7	-2.7	1007.4	ESE	8	-	18.6	0.7
16	Prague	1000.5	N	4	-	10.3	2.1	996.7	SSE	10	5	18.2	3.1
17	Munich	1002.0	W	4	3	4.8	1.6	995.4	W	10	5	10.2	2.9
18	Strasbourg	1002.3	S	6	8	4.5	3.5	1002.4	SW	5	8	4.4	2.7
19	Paris	999.7	S	3	-	3.5	0.7	1000.0	SW	10	4	9.7	-1.7
20	Jersey	997.3	SW	7	4	4.5	-0.3	994.1	S	21	8	8.2	3.9
21	Milan	1000.9	ESE	15	6	11.7	9.1	997.7	SE	12	7	11.4	10.2
22	Marseille	1001.7	NW	7	8	7.8	6.1	1001.5	W	12	-	12.6	2.4
23	Bordeaux	1002.3	WSW	2	-	2.9	1.9	1002.7	N	5	8	9.5	4.3
24	Rome	1007.6	SE	14	5	13.3	8.4	-	-	-	-	-	-
25	Ajaccio	1002.0	NE	5	-	10.1	7.3	1001.8	WNW	12	8	9.6	6.3
26	Barcelona	1003.3	E	9	8	10.4	8.3	1003.4	SW	9	1	13.1	0.9
27	Majorca	1002.7	ENE	9	7	11.9	9.5	1004.8	NW	12	1	15.4	-0.9
28	Madrid	1006.3	NNW	13	0	6.8	-6.2	1004.3	S	7	1	12.5	-6.9
29	Lisbon	1010.5	-	-	-	10.6	3.1	1008.4	NNW	3	6	16.1	1.6
30	Athens	1015.9	N	2	-	11.3	-1.9	1015.8	SSW	7	3	17.8	5.4
31	Malta	1011.3	S	7	4	14.2	13.3	1007.4	S	11	8	16.4	14.4
32	Gibraltar	1005.2	WSW	10	0	15.3	9.8	1006.2	W	19	1	17.5	6.5

Daily Weather Summary for Thursday 04 April 2019

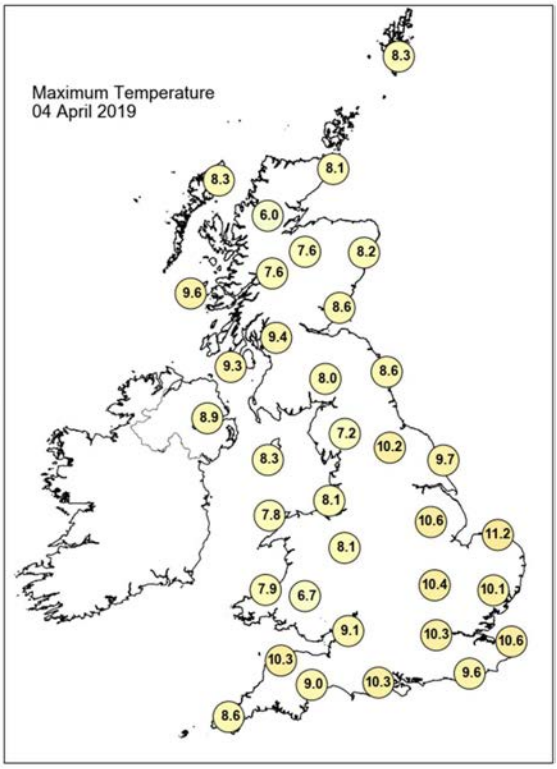

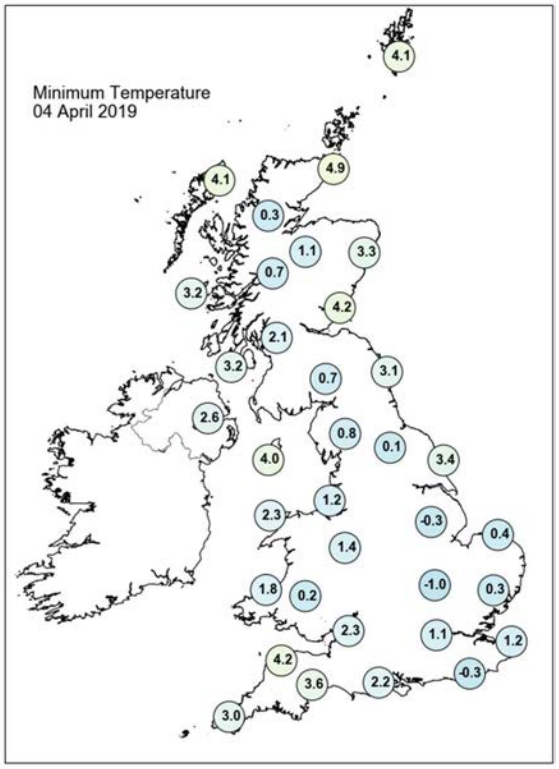

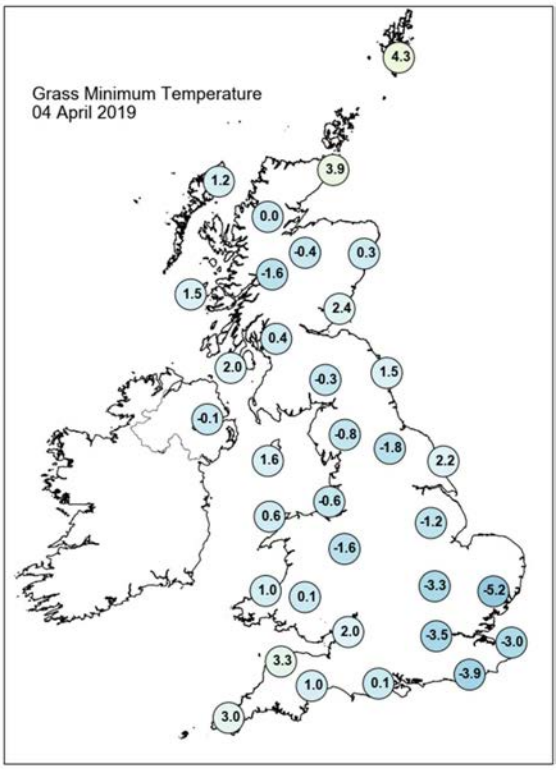

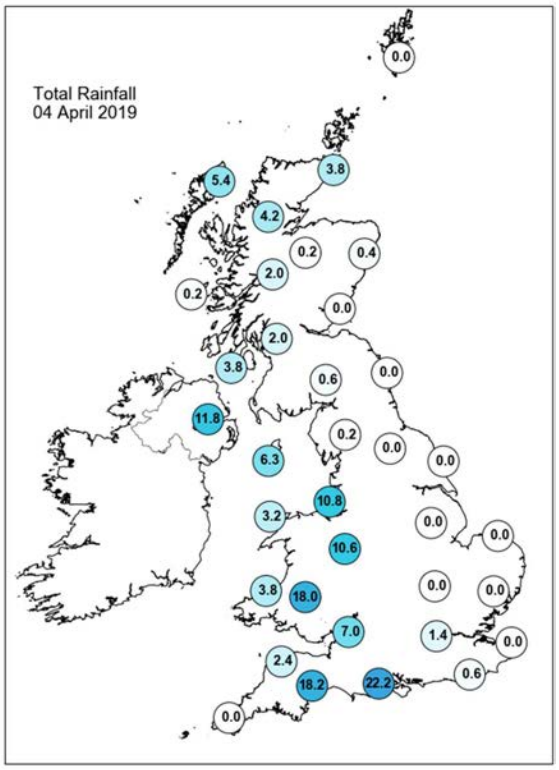

Daily Weather Summary for Thursday 04 April 2019

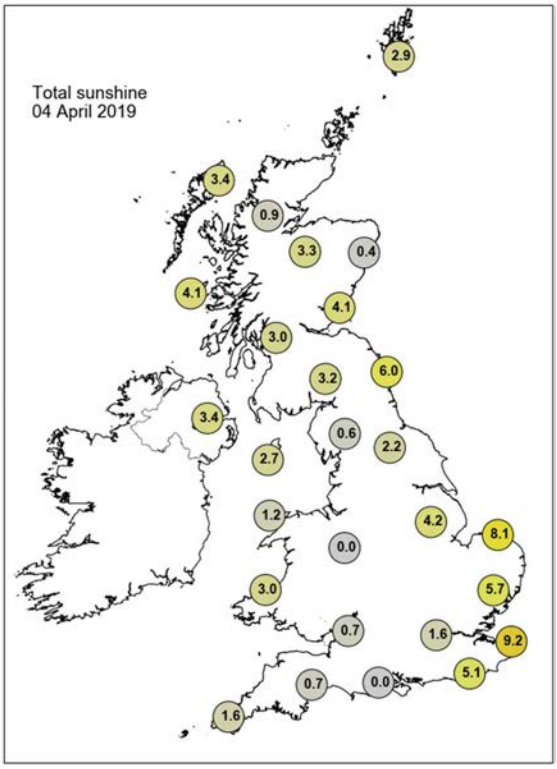

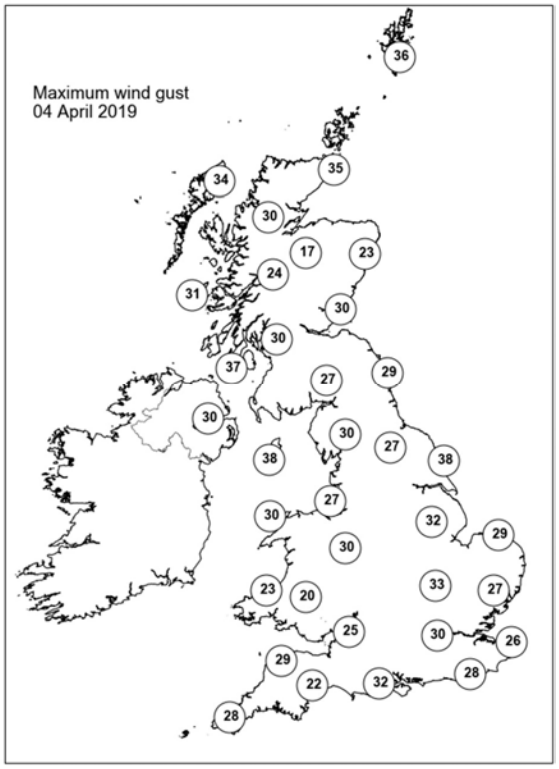

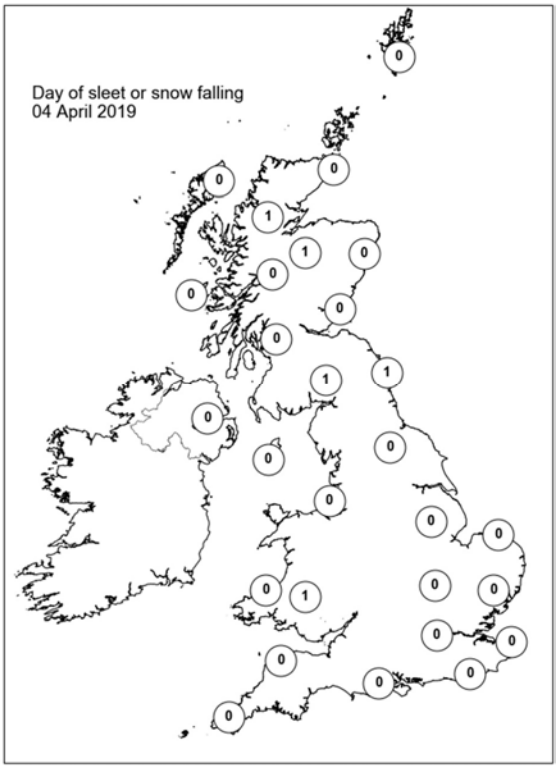

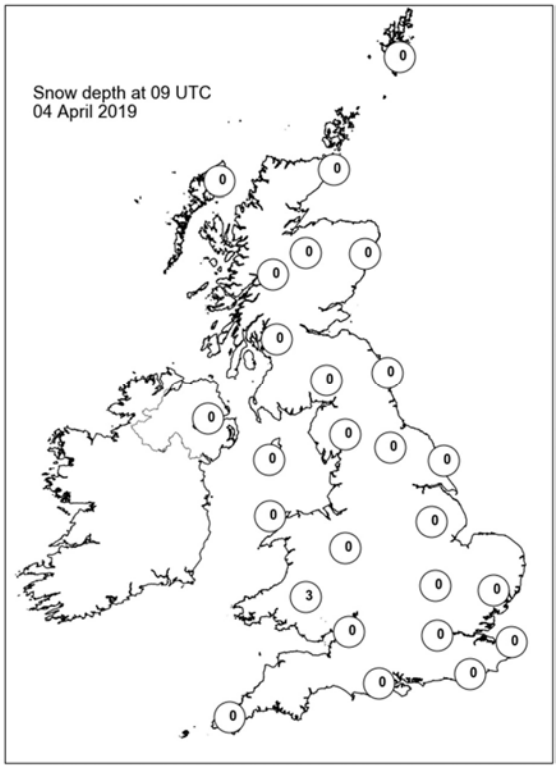

Daily Weather Summary for Friday 05 April 2019

This day's summary created 12/04/2019 03:00

Summary of the UK Weather for Friday 05 April 2019

Heavy rain spread across southwest England and Wales through the early hours of Friday. This led to a very wet start in these places with some large puddles on the roads. A separate area of rain also affected the far northeast of Scotland, otherwise many areas were dry with some sunshine to start the day. It was chilly in places with a touch of frost under the clearest skies.

The rain across southwest England and Wales slowly moved northwestwards through the morning, with some snow across Snowdonia. By midday it had moved into Northern Ireland, however a further batch of rain arrived in the southwest, with heavy pulses. Elsewhere, there was plenty of sunshine along North Sea coasts, with some showers for Wales and the Midlands. Thundery showers also spiralled around the Scilly Isles. It was a windy day, with some gale force gusts in Wales, northern England and Scotland. By the afternoon, the rain in the southwest moved into Wales, and grey skies arrived across the Midlands.

Daily Extremes

Highest Maximum	**15.2°C** Kew Gardens (Greater London, 6mAMSL)
Lowest Maximum	**6.9°C** Tredegar, Bryn Bach Park No 2 (Gwent, 360mAMSL)
Highest Minimum	**7.5°C** Shoreham Airport (West Sussex, 2mAMSL)
Lowest Minimum	**-0.8°C** Aboyne No 2 (Aberdeenshire, 140mAMSL)
Lowest Grass Minimum	**-5.7°C** Santon Downham (Suffolk, 6mAMSL)
Most Rainfall	**29.4mm** Cardinham, Bodmin (Cornwall, 200mAMSL)
Most Sunshine	**12.1hr** Stornoway Airport (Western Isles, 15mAMSL)
Highest Gust	**53Kt 61mph** Wight: Needles Old Battery (Isle Of Wight, 80mAMSL)
Highest Gust (mountain)	**60Kt 69mph** Aonach Mor (Inverness-shire, 1130mAMSL)
Greatest Snow Depth at 0900 UTC	**1cm** Tomnavoulin (Moray (in Highland Region), 264mAMSL)

mAMSL refers to station elevation in metres above mean sea level

Daily Weather Summary for Friday 05 April 2019

North Atlantic and Europe analysis charts and satellite images at 0000 UTC

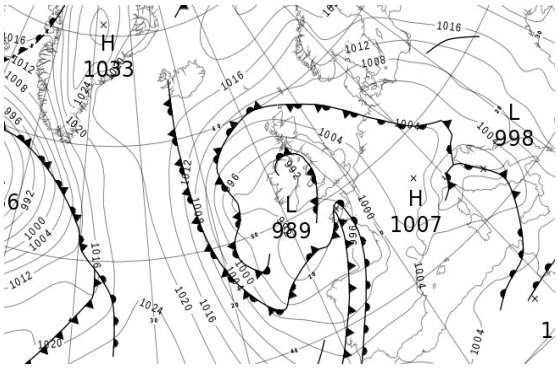



North Atlantic and Europe analysis charts and satellite images at 1200 UTC

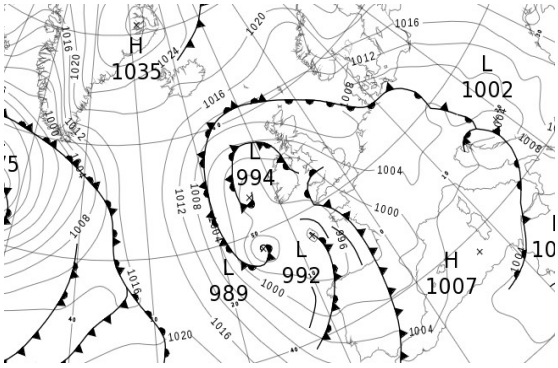



All satellite imagery copyright Met Office and EUMETSAT (European Organisation for the Exploitation of Meteorological Satellites). These show infra-red images from the geostationary MSG satellite. The rainfall rates are derived from both rain-radar and satellite data.

Daily Weather Summary for Friday 05 April 2019

UK satellite and rain-radar precipitation rates at (L) 0000 and (R) 1200 UTC



UK wind speed and direction at (L) 0000 and (R) 1200 UTC

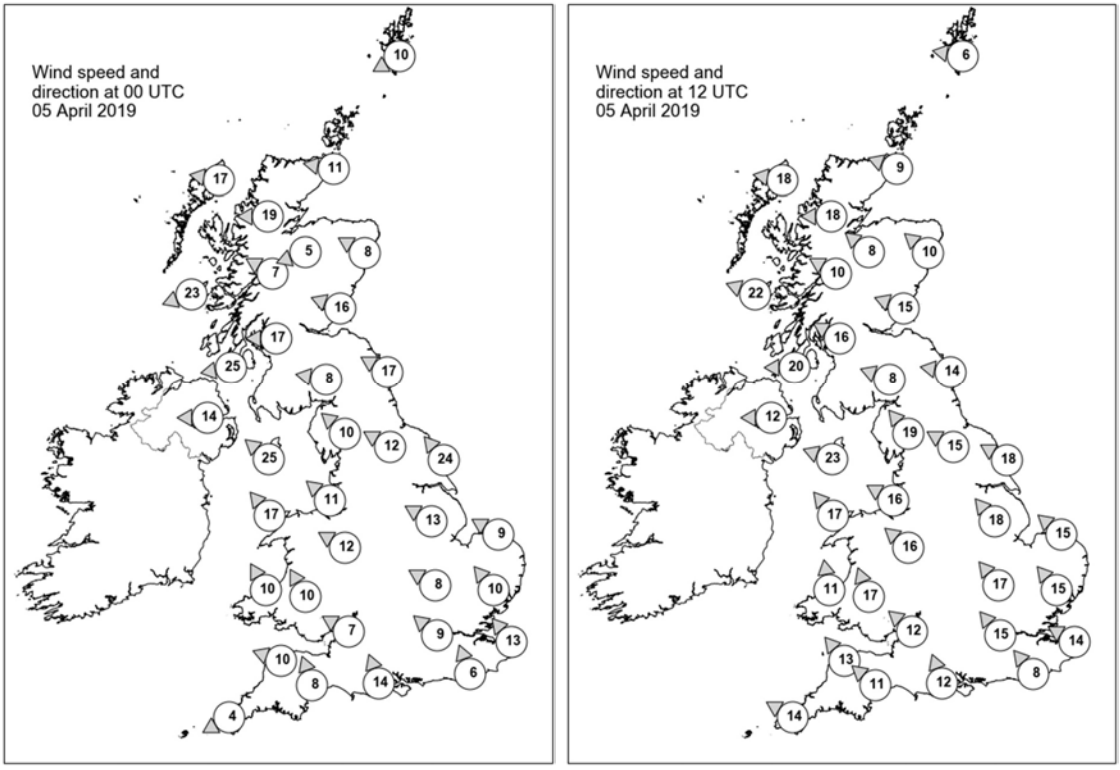

Daily Weather Summary for Friday 05 April 2019

Selected UK readings at (L) 0000 and (R) 1200 UTC

STATIONS		0000 UTC						1200 UTC					
NO	SITE	PRESS	WDIR	WSPD	CLOUD	TEMP	TDEW	PRESS	WDIR	WSPD	CLOUD	TEMP	TDEW
1	Lerwick	1007.8	ENE	10	6	6.4	5.9	1011.4	E	6	7	8.7	5.7
2	Wick	1005.3	E	11	8	6.9	5.6	1010.3	ESE	9	7	7.8	4.8
3	Stornoway	1002.8	E	17	8	6.4	3.3	1007.7	E	18	0	10.7	5.1
4	Loch Glascarnoch	1003.4	E	19	7	3.8	0.5	1008.0	E	18	7	7.8	2.7
5	Aviemore	1003.4	ENE	5	7	3.7	-0.7	1007.6	SE	8	1	9.9	1.2
6	Dyce	1004.3	ESE	8	8	6.2	4.7	1009.3	SE	10	1	9.9	5.4
7	Tulloch Bridge	1002.5	ESE	7	8	4.1	-0.4	1006.6	ESE	10	5	10.1	0.9
8	Tiree	997.7	ENE	23	0	6.1	-0.7	1003.3	ESE	22	0	11.0	3.9
9	Leuchars	1002.2	ESE	16	3	6.3	3.3	1007.8	ESE	15	0	9.0	5.9
10	Bishopton	998.3	E	17	7	5.6	2.1	1003.7	ESE	16	3	11.8	3.2
11	Machrihanish	994.1	E	25	8	6.4	3.2	1000.7	E	20	8	10.5	4.1
12	Boulmer	1001.2	ESE	17	0	6.6	4.5	1006.9	E	14	0	8.8	6.2
13	Eskdalemuir	999.1	E	8	8	5.0	1.3	1004.2	ESE	8	5	11.0	1.3
14	Aldergrove	991.5	E	14	7	6.1	3.8	999.7	E	12	8	6.9	5.0
15	Shap	998.3	SE	10	8	5.2	2.3	1003.4	SE	19	7	10.3	1.2
16	Leeming	999.6	ESE	12	8	6.8	0.8	1004.5	ESE	15	6	12.6	0.5
17	Ronaldsway	993.9	SE	25	5	6.4	3.5	999.6	ESE	23	8	8.5	5.7
18	Bridlington	1000.9	SE	24	1	7.6	5.2	1006.0	ESE	18	0	10.8	7.4
19	Crosby	996.1	SE	11	8	6.1	4.1	1000.8	ESE	16	3	12.3	4.8
20	Valley	993.2	SE	17	5	5.6	2.6	997.8	SE	17	7	11.7	5.6
21	Waddington	1000.1	ESE	13	6	6.1	2.1	1004.3	SE	18	7	12.9	2.1
22	Shawbury	996.3	ESE	12	8	5.4	3.8	1000.9	SE	16	6	11.2	5.9
23	Weybourne	1002.1	ESE	9	0	5.8	2.7	1005.6	SE	15	0	13.0	-0.3
24	Bedford	999.4	ESE	8	3	4.4	1.6	1003.1	SE	17	7	12.3	2.0
25	Aberporth	993.4	SSE	10	3	3.3	2.2	998.4	S	11	8	7.3	5.6
26	Sennybridge	994.7	SSE	10	8	3.4	2.5	999.5	SSE	17	7	7.9	4.7
27	Wattisham	1001.4	SE	10	1	7.0	2.3	1005.0	SE	15	7	11.1	-0.1
28	Almondsbury	995.6	ESE	7	8	5.6	4.5	1000.5	SE	12	8	9.4	6.3
29	Heathrow	998.7	SE	9	8	8.0	3.4	1002.7	SE	15	7	13.2	3.3
30	Manston	1001.6	SE	13	0	7.0	1.8	1004.7	ESE	14	2	11.5	2.4
31	Chivenor	993.2	ESE	10	7	5.7	3.7	997.8	SE	13	7	10.6	5.9
32	Exeter	993.4	SSE	8	8	6.1	4.8	998.9	SE	11	8	8.1	6.5
33	Herstmonceux	999.9	SSE	6	1	7.4	3.3	1003.4	SE	8	7	12.8	3.7
34	Hurn	996.1	SSE	14	7	8.9	4.6	1001.3	SSE	12	8	8.9	6.2
35	Camborne	991.6	ENE	4	8	4.6	2.7	996.0	ESE	14	7	8.1	6.4

Daily Weather Summary for Friday 05 April 2019

Selected European readings at (L) 0000 and (R) 1200 UTC

STATIONS		0000 UTC						1200 UTC					
NO	SITE	PRESS	WDIR	WSPD	CLOUD	TEMP	TDEW	PRESS	WDIR	WSPD	CLOUD	TEMP	TDEW
1	Murmansk	1024.5	NE	4	6	-3.0	-5.4	1030.5	WSW	6	1	1.6	-6.4
2	Helsinki	1019.1	ENE	4	2	-0.3	-3.8	1021.7	S	10	0	12.9	-5.3
3	Stockholm	1015.6	NE	2	-	3.5	-1.5	1019.2	NE	10	-	9.9	1.2
4	Oslo	1013.2	NE	6	-	6.7	-1.7	1017.9	NE	12	4	7.8	0.1
5	Reykjavik	1017.6	SE	1	7	2.2	0.8	1019.7	E	1	3	7.5	0.1
6	Moscow	1021.7	-	0	6	-1.1	-6.0	1021.7	NE	4	7	9.3	-8.4
7	Kiev	1019.3	SW	2	0	3.1	-10.3	1018.4	S	6	2	14.2	-4.9
8	Warsaw	1009.9	ESE	8	4	7.8	-2.3	1010.0	SE	16	0	18.7	1.7
9	Berlin	1001.4	E	6	-	12.0	4.4	1007.1	S	4	-	10.0	6.4
10	De Bilt	1005.5	ESE	4	8	3.8	2.1	1007.0	NE	8	8	11.7	-0.7
11	Dublin	990.8	SSE	8	7	1.8	1.1	997.9	ENE	6	7	6.8	4.8
12	Cork	992.1	N	4	0	1.5	-0.7	996.6	ESE	10	5	9.2	2.2
13	Sofia	1014.7	E	2	0	5.6	0.1	1012.5	-	0	8	11.1	1.7
14	Belgrade	1007.6	ESE	10	3	12.0	1.2	1005.3	SE	12	8	16.6	4.0
15	Budapest	1007.0	SE	4	-	11.4	1.1	1006.2	ESE	10	-	17.8	2.5
16	Prague	1001.5	WSW	6	-	11.1	4.0	1003.4	ESE	6	5	18.1	3.6
17	Munich	1005.4	W	8	8	3.8	0.7	1004.8	ENE	4	7	7.2	1.7
18	Strasbourg	1006.6	SE	3	8	2.5	1.9	1005.1	NNE	3	8	8.6	3.0
19	Paris	1003.1	SSE	3	0	4.8	-1.2	1002.6	SE	12	6	13.1	-0.6
20	Jersey	993.2	SE	27	8	7.9	5.5	998.6	SE	16	7	8.0	6.2
21	Milan	998.2	W	2	-	8.1	5.9	1002.6	N	1	6	14.3	5.7
22	Marseille	1002.9	NW	11	-	8.1	0.6	1003.6	S	9	-	16.0	4.4
23	Bordeaux	999.6	SE	10	7	8.9	2.9	998.2	SE	5	8	13.8	4.1
24	Rome	1002.1	W	1	-	8.0	6.1	1005.4	S	9	4	14.4	3.4
25	Ajaccio	1003.2	NE	4	7	6.1	3.8	1006.2	WSW	11	7	15.0	7.3
26	Barcelona	1004.0	NNW	1	7	8.7	3.9	1001.7	SW	12	7	16.0	11.5
27	Majorca	1005.3	-	0	1	4.9	1.6	1003.5	SSW	12	4	17.6	8.4
28	Madrid	1000.4	SW	17	8	10.9	-3.2	999.3	SSE	15	7	8.6	5.2
29	Lisbon	1002.6	-	-	-	9.9	8.7	1003.9	W	12	7	12.7	7.1
30	Athens	1015.0	N	3	-	11.4	5.9	1013.2	S	4	6	18.4	10.2
31	Malta	1003.9	S	13	6	16.0	12.9	1001.0	NE	13	8	15.8	15.0
32	Gibraltar	1007.2	W	18	7	14.3	7.3	1005.5	SW	10	6	12.7	9.9

Daily Weather Summary for Friday 05 April 2019

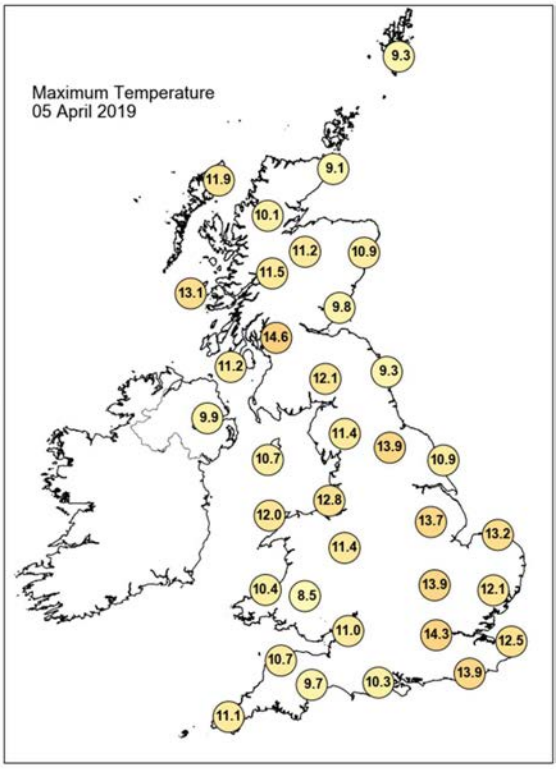

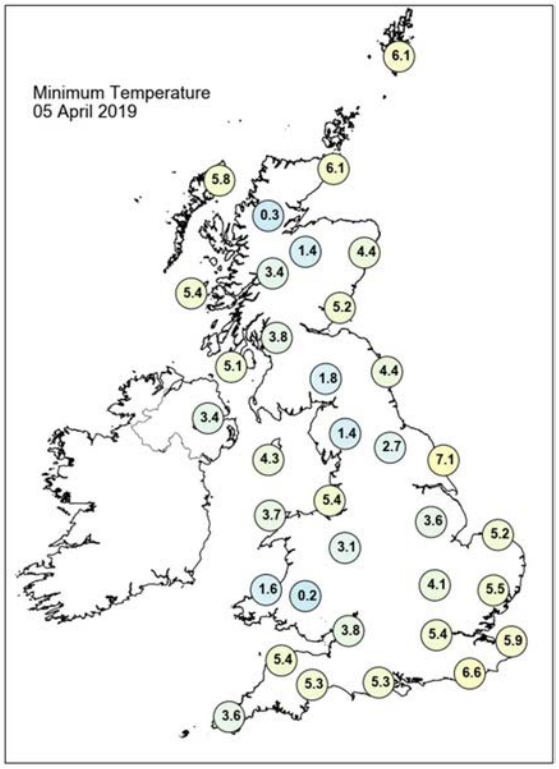

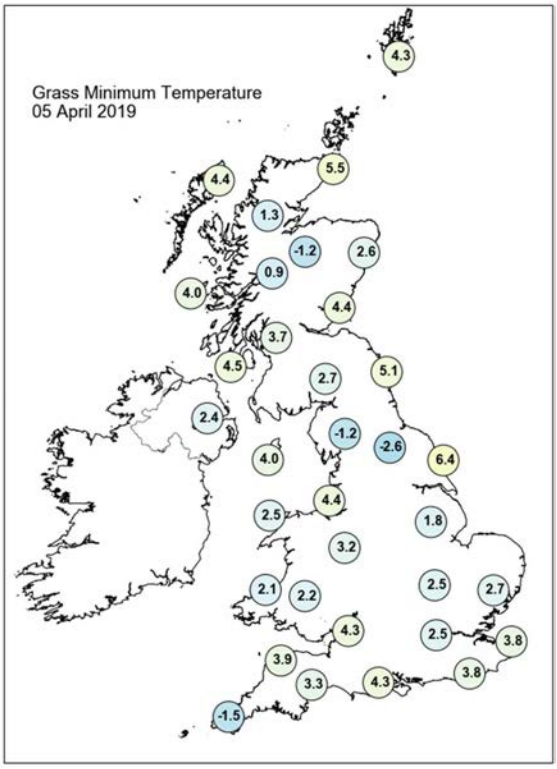

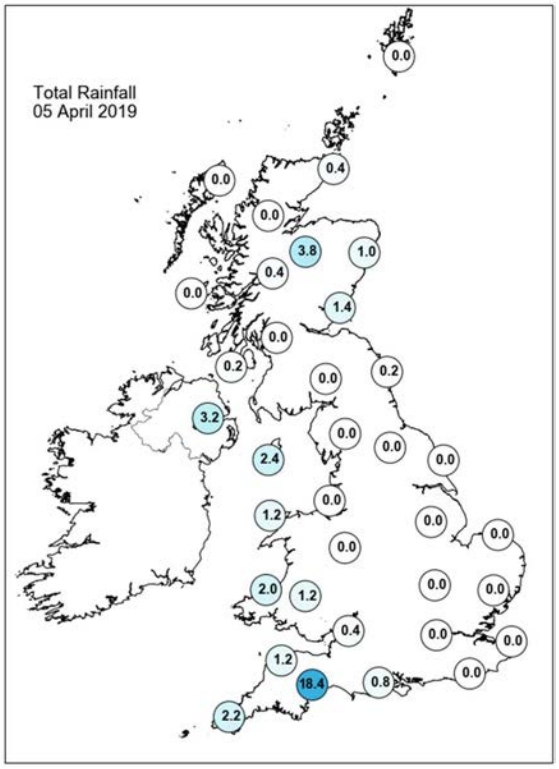

Daily Weather Summary for Friday 05 April 2019

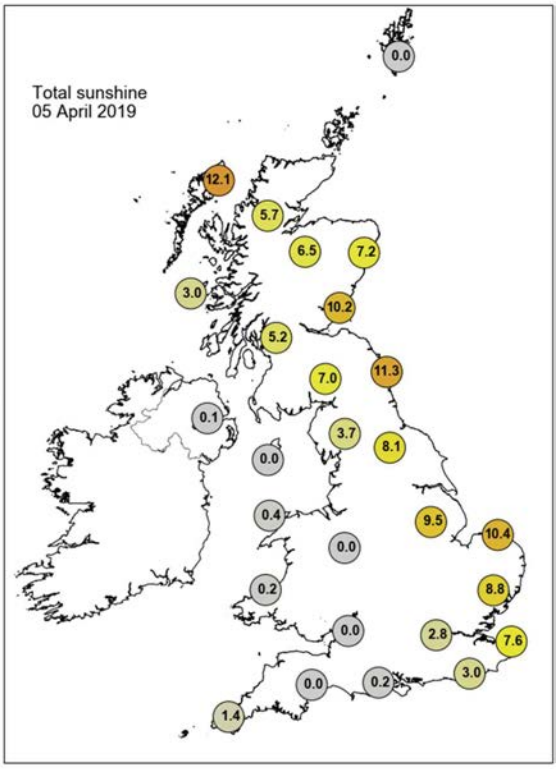

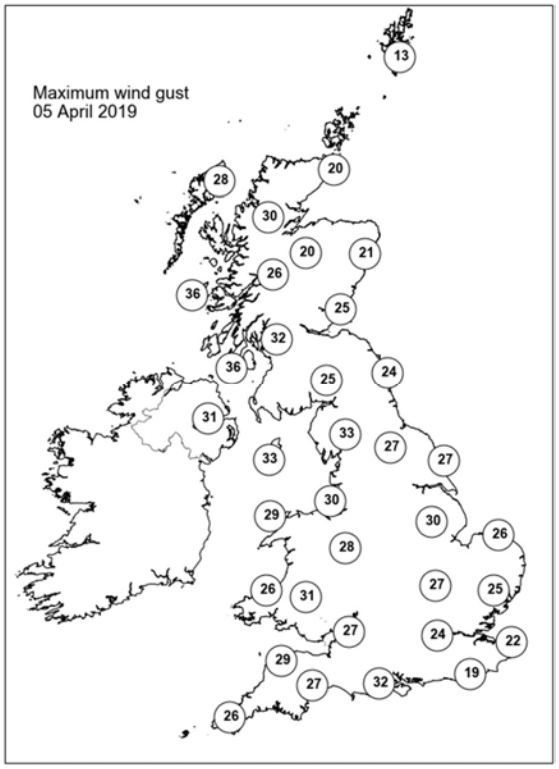

None of the selected stations observed a day of sleet or snow falling or non-zero snow depth at 0900 UTC.

Daily Weather Summary for Saturday 06 April 2019

This day's summary created 13/04/2019 03:00

Summary of the UK Weather for Saturday 06 April 2019

Saturday began rather wet in southwestern areas as a band of rain slowly began to clear. This left largely dry but cloudy conditions across much of the UK. Some clearer spells across Scotland allowed an early hard frost for some sheltered glens, before rain arrived from the east later. Any rain across England and Wales by dawn soon cleared, remaining frost free. Rain continued across Scotland, slowly moving westward, but overall it was a damp day for much of the north. Elsewhere thicker cloud lingered across eastern areas, but the west fared well with some good spells of sunshine and temperatures reaching the mid-teens. For many it was a dry evening except for some isolated showers in the southeast.However, rain lingered in western Scotland, and later a further area of rain began to push into the far southwest.

Daily Extremes

Highest Maximum	**15.3°C** Levens Hall (Cumbria, 7mAMSL)
Lowest Maximum	**5.8°C** Salsburgh (Lanarkshire, 277mAMSL)
Highest Minimum	**8.1°C** Scilly: St Marys Airport (Isles Of Scilly, 31mAMSL)
Lowest Minimum	**-5.2°C** Braemar No 2 (Aberdeenshire, 327mAMSL)
Lowest Grass Minimum	**-8.6°C** Altnaharra No 2 (Sutherland, 81mAMSL)
Most Rainfall	**8.4mm** Achnagart (Ross & Cromarty, 15mAMSL)
Most Sunshine	**12.4hr** Morecambe No 2 (Lancashire, 7mAMSL)
Highest Gust	**35Kt 40mph** Culdrose (Cornwall, 76mAMSL)
Highest Gust (mountain)	**44Kt 51mph** Bealach Na Ba No 2 (Ross & Cromarty, 773mAMSL)
Greatest Snow Depth at 0900 UTC	No non-zero values

mAMSL refers to station elevation in metres above mean sea level

Daily Weather Summary for Saturday 06 April 2019

North Atlantic and Europe analysis charts and satellite images at 0000 UTC

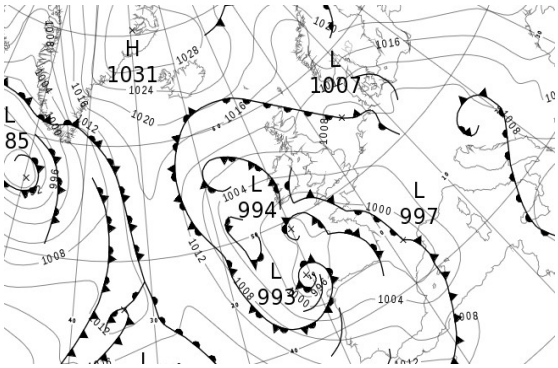



North Atlantic and Europe analysis charts and satellite images at 1200 UTC

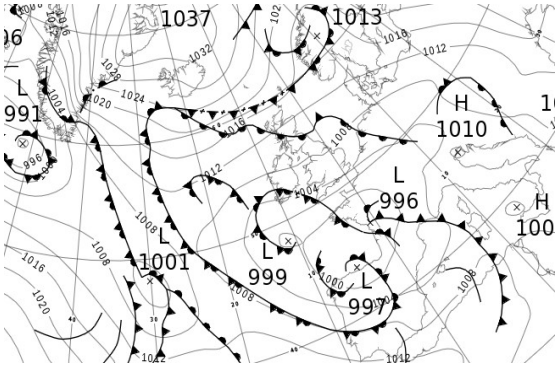



All satellite imagery copyright Met Office and EUMETSAT (European Organisation for the Exploitation of Meteorological Satellites). These show infra-red images from the geostationary MSG satellite. The rainfall rates are derived from both rain-radar and satellite data.

Daily Weather Summary for Saturday 06 April 2019

UK satellite and rain-radar precipitation rates at (L) 0000 and (R) 1200 UTC



UK wind speed and direction at (L) 0000 and (R) 1200 UTC

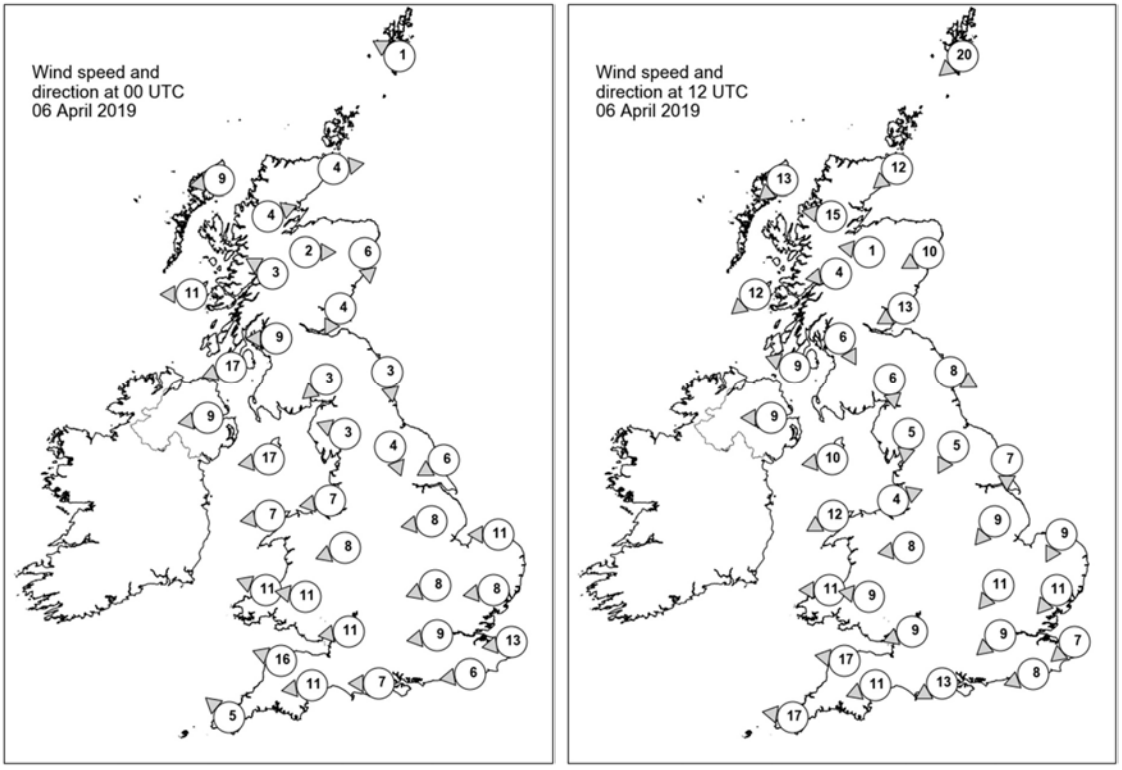

Daily Weather Summary for Saturday 06 April 2019

Selected UK readings at (L) 0000 and (R) 1200 UTC

STATIONS		0000 UTC						1200 UTC					
NO	SITE	PRESS	WDIR	WSPD	CLOUD	TEMP	TDEW	PRESS	WDIR	WSPD	CLOUD	TEMP	TDEW
1	Lerwick	1014.8	ESE	1	7	5.3	4.0	1016.9	NE	20	6	7.9	3.8
2	Wick	1012.9	W	4	8	1.0	0.9	1014.1	NE	12	8	9.0	7.4
3	Stornoway	1012.2	E	9	0	6.9	4.9	1013.5	NE	13	7	8.7	6.8
4	Loch Glascarnoch	1013.6	WSW	4	0	0.6	-1.7	1012.7	E	15	5	8.6	4.7
5	Aviemore	1013.6	W	2	0	-1.9	-3.6	1012.7	E	1	8	3.4	3.3
6	Dyce	1012.3	N	6	8	3.2	3.0	1011.8	ENE	10	8	8.0	6.6
7	Tulloch Bridge	1013.1	ESE	3	0	0.0	-3.9	1012.1	E	4	8	5.0	4.1
8	Tiree	1009.5	E	11	8	6.8	2.0	1011.3	NE	12	8	7.4	2.9
9	Leuchars	1011.5	NNE	4	3	3.3	2.8	1010.0	ENE	13	8	7.7	7.3
10	Bishopton	1010.5	E	9	2	5.3	2.8	1010.1	NNW	6	8	6.7	2.5
11	Machrihanish	1007.9	ENE	17	8	6.7	2.8	1009.4	ESE	9	0	11.1	3.5
12	Boulmer	1010.1	N	3	7	4.8	4.4	1008.2	WNW	8	8	7.3	6.6
13	Eskdalemuir	1010.8	NE	3	7	2.4	1.5	1009.2	N	6	8	6.6	4.2
14	Aldergrove	1006.7	E	9	7	7.8	4.9	1008.8	E	9	0	11.0	2.6
15	Shap	1009.2	ESE	3	7	3.9	2.6	1008.1	N	5	0	9.4	1.0
16	Leeming	1009.2	NNW	4	8	2.8	1.8	1008.5	NNE	5	8	9.4	4.6
17	Ronaldsway	1006.6	E	17	8	8.2	4.1	1008.9	E	10	3	9.5	2.7
18	Bridlington	1008.5	ENE	6	3	5.7	4.9	1008.2	N	7	8	8.3	5.9
19	Crosby	1006.4	E	7	8	7.7	2.4	1007.8	WSW	4	7	11.3	6.1
20	Valley	1004.9	E	7	7	8.7	3.6	1007.0	ENE	12	0	11.2	4.8
21	Waddington	1007.5	E	8	8	5.2	3.5	1007.9	NE	9	7	9.1	3.3
22	Shawbury	1005.6	ENE	8	5	7.0	1.7	1007.5	E	8	2	9.3	3.8
23	Weybourne	1007.3	E	11	5	6.0	4.2	1007.5	NNE	9	7	8.1	5.5
24	Bedford	1006.3	ENE	8	8	5.8	3.8	1006.8	NE	11	8	8.4	4.6
25	Aberporth	1002.3	ESE	11	8	7.1	2.1	1005.6	E	11	3	11.8	4.7
26	Sennybridge	1003.6	E	11	7	5.8	1.6	1006.2	E	9	2	8.8	3.8
27	Wattisham	1006.3	E	8	8	6.2	4.1	1006.3	NE	11	8	8.0	5.6
28	Almondsbury	1003.1	E	11	8	7.8	3.1	1005.7	ENE	9	7	10.2	4.3
29	Heathrow	1004.6	E	9	2	8.2	5.1	1005.4	NE	9	7	10.7	5.1
30	Manston	1004.9	E	13	6	8.4	6.1	1005.1	NE	7	8	9.7	7.6
31	Chivenor	1000.7	ESE	16	8	7.4	4.6	1003.8	E	17	0	13.1	6.1
32	Exeter	1001.0	E	11	7	7.6	5.9	1003.5	ENE	11	5	13.1	7.4
33	Herstmonceux	1003.9	E	6	1	7.4	5.3	1004.2	ENE	8	8	11.7	7.7
34	Hurn	1002.4	E	7	8	9.3	4.3	1003.8	ENE	13	4	12.1	4.2
35	Camborne	999.0	SE	5	8	7.3	5.6	1002.1	E	17	7	12.1	5.9

Daily Weather Summary for Saturday 06 April 2019

Selected European readings at (L) 0000 and (R) 1200 UTC

STATIONS		0000 UTC						1200 UTC					
NO	SITE	PRESS	WDIR	WSPD	CLOUD	TEMP	TDEW	PRESS	WDIR	WSPD	CLOUD	TEMP	TDEW
1	Murmansk	1026.6	SSW	12	0	-3.1	-8.1	1019.8	SW	10	7	1.8	-4.1
2	Helsinki	1025.9	E	6	0	1.7	-4.5	1024.3	SE	14	2	11.8	-7.3
3	Stockholm	1020.2	-	0	-	2.3	0.7	1018.6	SE	16	-	13.3	-6.5
4	Oslo	1018.6	NNE	8	-	2.4	-0.5	1014.4	WSW	4	7	8.9	0.1
5	Reykjavik	1023.9	NE	5	1	1.1	-3.6	1027.3	ENE	4	7	5.3	-3.5
6	Moscow	1026.1	NE	2	8	2.7	-1.3	1026.2	ENE	2	7	7.6	-3.8
7	Kiev	1020.5	S	4	2	4.6	-7.1	1019.0	S	6	2	15.5	-6.3
8	Warsaw	1012.4	E	8	0	8.0	-0.8	1011.1	E	14	3	16.7	2.8
9	Berlin	1007.2	E	4	-	9.6	6.5	1007.4	E	10	-	19.8	7.0
10	De Bilt	1006.1	ENE	8	8	8.2	6.0	1005.3	SE	8	8	12.9	6.5
11	Dublin	1005.1	E	14	7	6.9	5.2	1008.1	E	12	5	9.6	5.3
12	Cork	1000.1	ENE	12	8	6.0	5.7	1004.4	E	16	7	10.4	7.0
13	Sofia	1012.2	-	0	3	6.4	1.6	1009.6	SE	8	6	14.6	2.4
14	Belgrade	1007.9	NNE	4	7	10.0	5.8	1007.0	ESE	4	5	19.8	6.0
15	Budapest	1008.1	ENE	4	-	8.3	7.5	1008.9	E	6	-	11.9	7.4
16	Prague	1006.3	N	4	-	11.0	4.4	1005.6	ESE	8	4	16.7	6.2
17	Munich	1005.6	N	2	8	6.6	3.2	1002.1	E	8	7	13.9	4.6
18	Strasbourg	1005.3	SSE	2	7	2.5	2.1	1003.7	N	6	-	11.4	7.1
19	Paris	1002.5	E	6	4	7.4	2.3	1000.7	E	11	6	14.9	4.0
20	Jersey	1000.1	E	10	5	6.2	3.8	1000.2	ENE	16	5	12.5	4.7
21	Milan	1006.1	NW	3	0	11.9	4.5	1007.1	ENE	6	4	14.3	8.6
22	Marseille	1003.5	E	12	8	12.0	7.1	1003.1	ESE	5	8	11.1	8.1
23	Bordeaux	998.6	W	6	8	9.0	7.9	998.4	S	7	8	9.5	8.1
24	Rome	1006.4	N	3	-	5.7	5.2	1006.9	W	9	-	15.5	6.5
25	Ajaccio	1007.3	NE	4	-	6.7	4.2	1005.7	SW	14	8	16.3	4.6
26	Barcelona	999.0	WSW	6	8	11.9	9.5	1001.7	W	12	4	18.1	2.3
27	Majorca	1001.4	WSW	10	7	13.1	9.5	1004.5	WSW	18	5	15.8	5.5
28	Madrid	1003.3	SW	12	3	5.5	2.5	1002.5	SSW	18	6	10.3	3.7
29	Lisbon	1008.6	-	-	-	9.9	8.5	1009.8	-	-	-	12.8	9.8
30	Athens	1006.3	N	2	-	13.6	12.3	1003.5	N	8	8	14.8	11.0
31	Malta	1002.2	N	11	8	14.3	14.2	1007.6	SE	5	2	18.2	12.9
32	Gibraltar	1010.6	W	18	0	13.0	6.8	1011.7	WSW	20	6	12.8	9.0

Daily Weather Summary for Saturday 06 April 2019

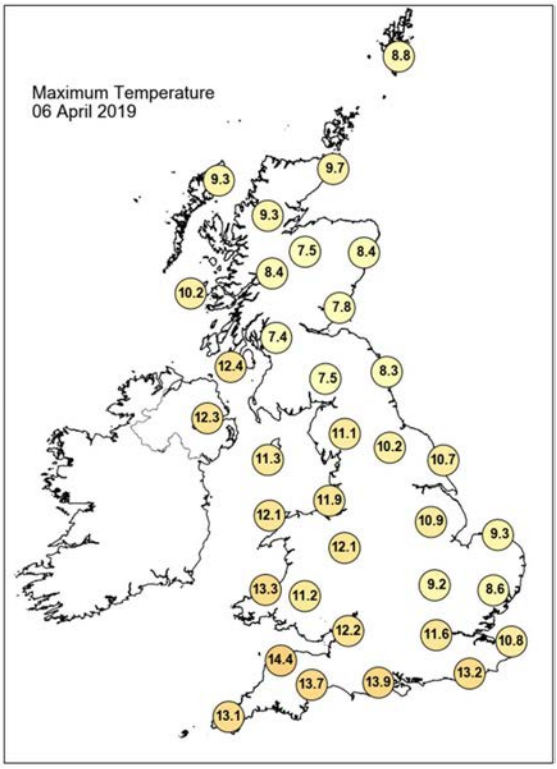

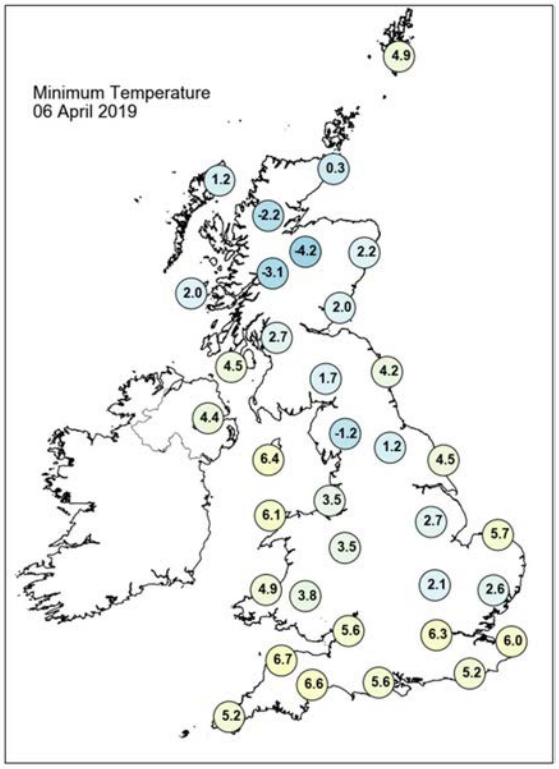

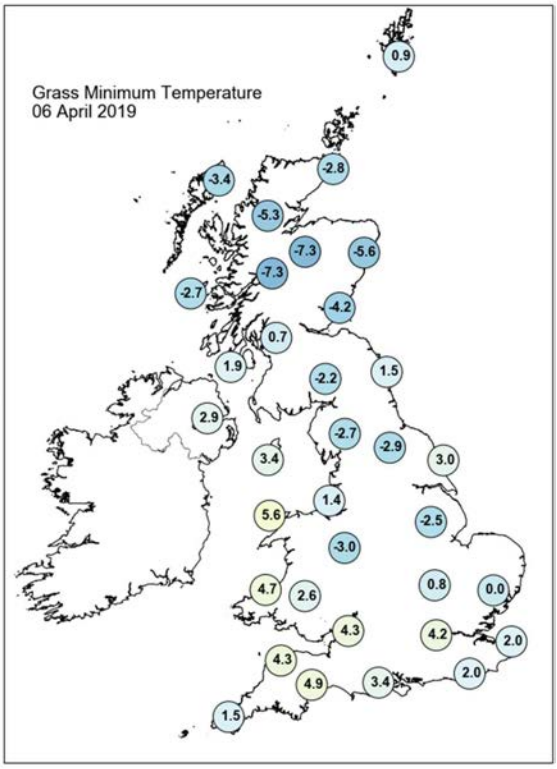

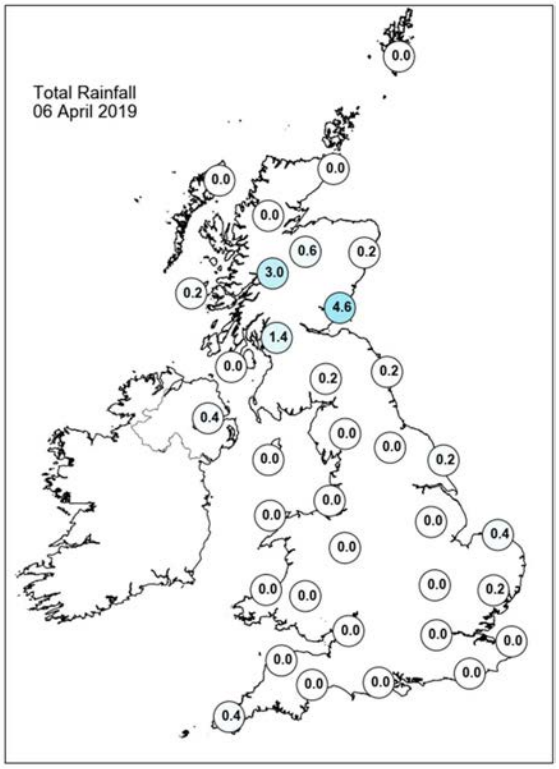

Daily Weather Summary for Saturday 06 April 2019

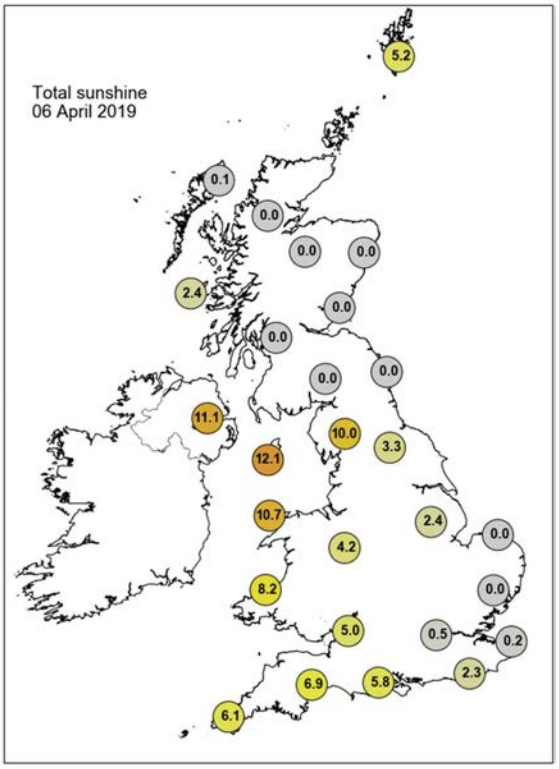

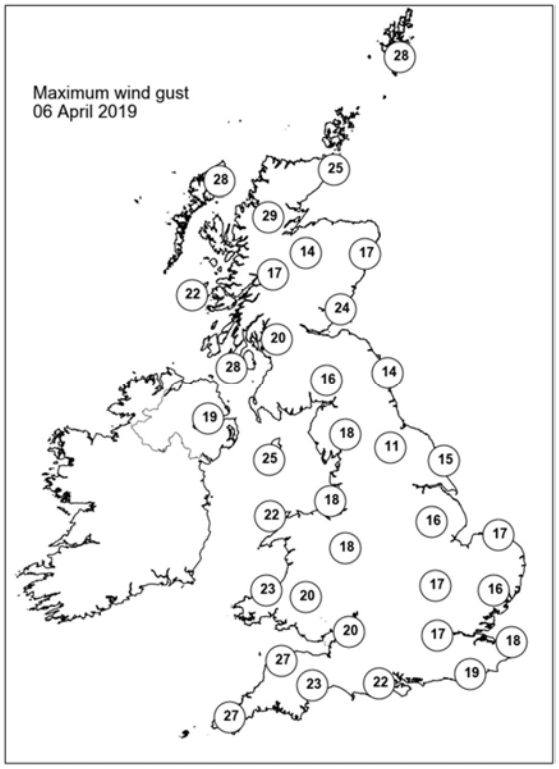

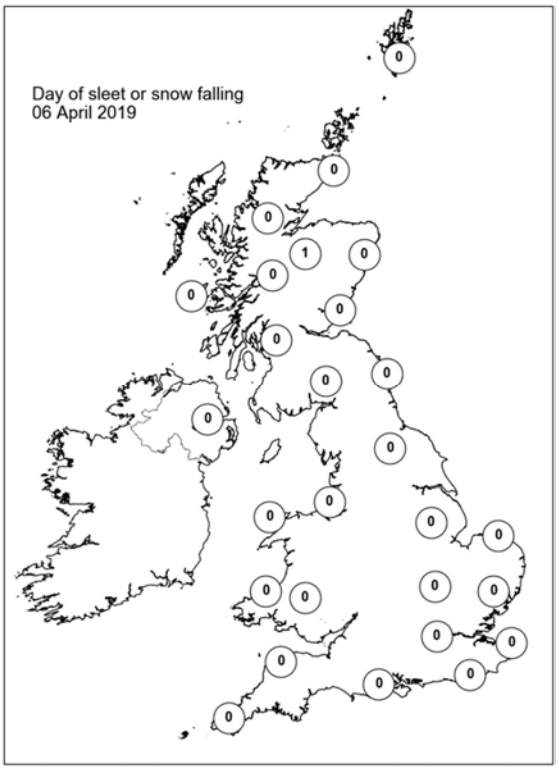

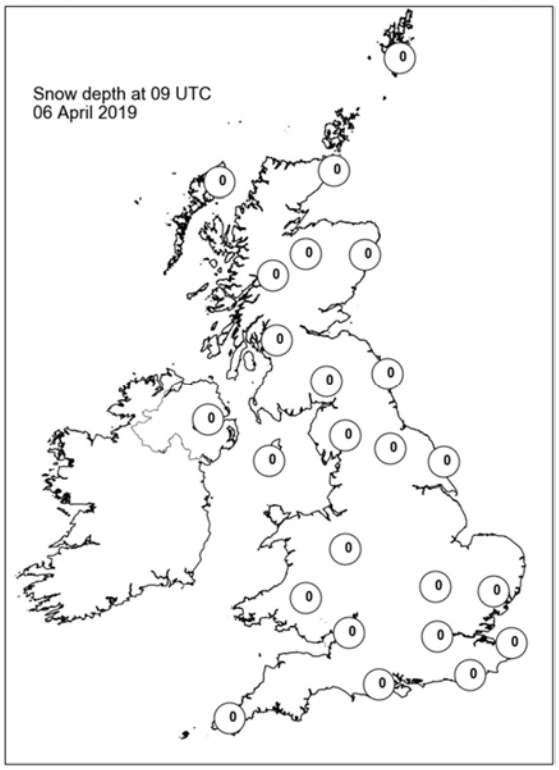

Daily Weather Summary for Sunday 07 April 2019

This day's summary created 14/04/2019 03:00

Summary of the UK Weather for Sunday 07 April 2019

Sunday started mostly dry across the United Kingdom, although low cloud and hill fog spread southwest from Scotland and northeast England reaching all but the far west during the early hours. The cloud was thick enough in places to produce some light rain and drizzle across northern and eastern Scotland. By dawn some showery rain also arrived in the far southeast of England. Through the daytime, the mist and cloud lingered around many eastern coasts of England, giving a rather cold and grey day here. Elsewhere, the cloud tended to break in places allowing some brighter skies in western areas, where it was warm in the sunshine. However, a band of showers moved westwards across central and southern England, bringing some heavy rain in places, especially across East Anglia. The showers continued to move westwards into the evening, reaching parts of Wales and western England by dusk, with many other parts of the United Kingdom dry but with a good deal of cloud in places.

Daily Extremes

Highest Maximum	**16.8°C** Porthmadog (Gwynedd, 7mAMSL)
Lowest Maximum	**5.0°C** Dalwhinnie No 2 (Inverness-shire, 351mAMSL)
Highest Minimum	**8.2°C** Plymouth, Mountbatten (Devon, 50mAMSL) also Scilly: St Marys Airport (Isles Of Scilly, 31mAMSL)
Lowest Minimum	**0.5°C** Aviemore (Inverness-shire, 228mAMSL)
Lowest Grass Minimum	**-4.1°C** Whitechurch (Dyfed, 129mAMSL)
Most Rainfall	**5.2mm** Tibenham Airfield (Norfolk, 52mAMSL)
Most Sunshine	**11.6hr** Valley (Gwynedd, 10mAMSL)
Highest Gust	**41Kt 47mph** Sella Ness (Shetland, 7mAMSL)
Highest Gust (mountain)	**46Kt 53mph** Bealach Na Ba No 2 (Ross & Cromarty, 773mAMSL)
Greatest Snow Depth at 0900 UTC	No non-zero values

mAMSL refers to station elevation in metres above mean sea level

Daily Weather Summary for Sunday 07 April 2019

North Atlantic and Europe analysis charts and satellite images at 0000 UTC

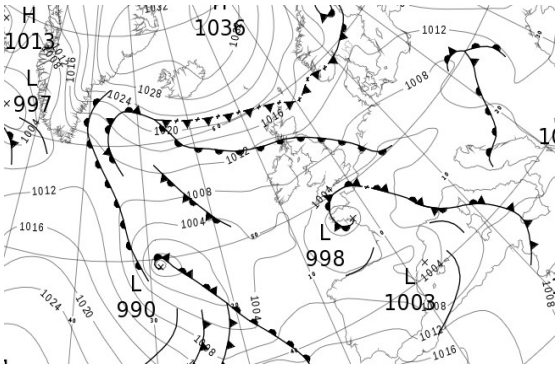



North Atlantic and Europe analysis charts and satellite images at 1200 UTC

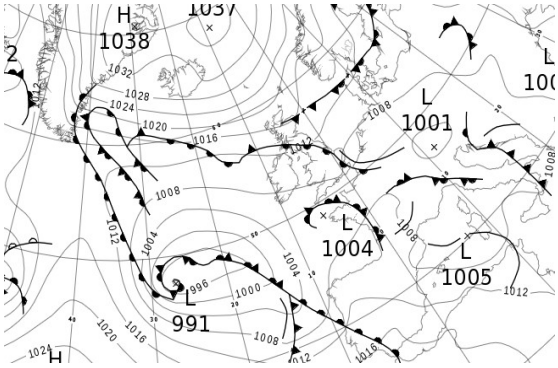



All satellite imagery copyright Met Office and EUMETSAT (European Organisation for the Exploitation of Meteorological Satellites). These show infra-red images from the geostationary MSG satellite. The rainfall rates are derived from both rain-radar and satellite data.

Daily Weather Summary for Sunday 07 April 2019

UK satellite and rain-radar precipitation rates at (L) 0000 and (R) 1200 UTC

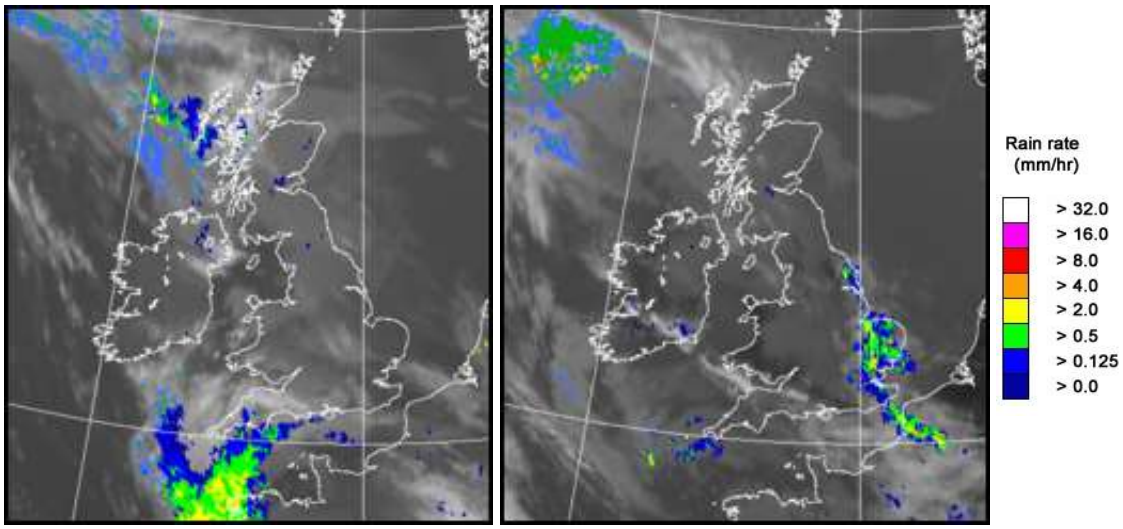

UK wind speed and direction at (L) 0000 and (R) 1200 UTC

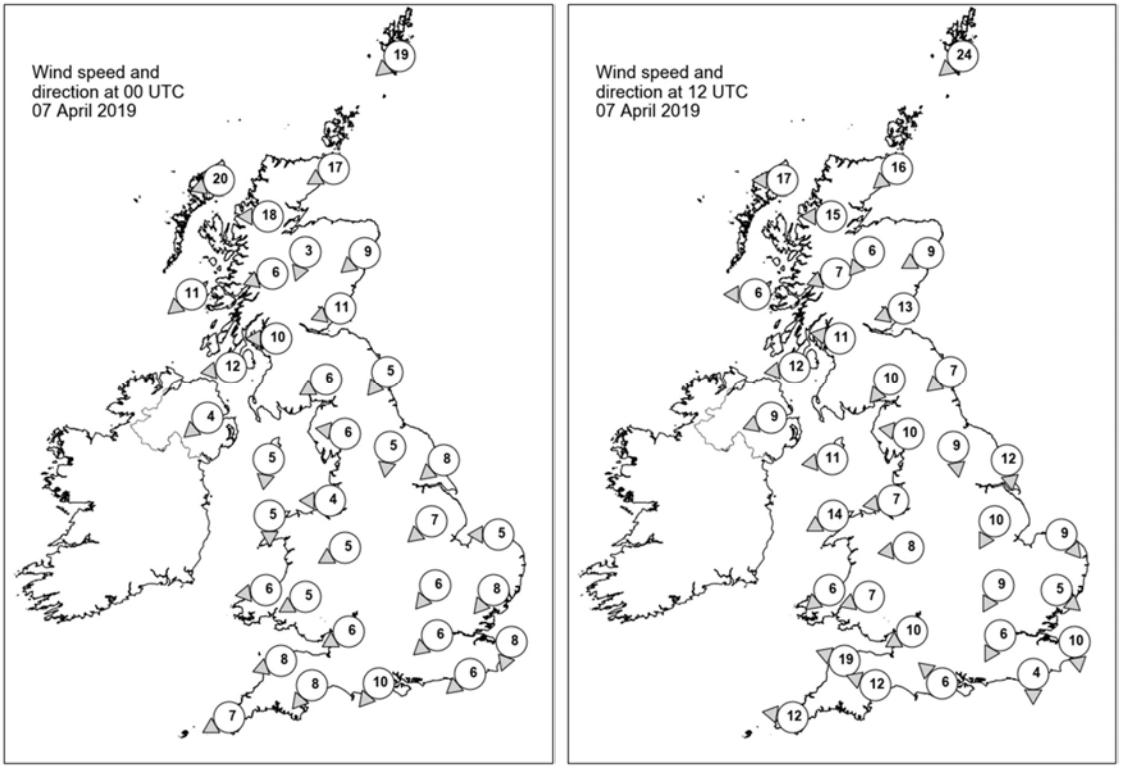

Daily Weather Summary for Sunday 07 April 2019

Selected UK readings at (L) 0000 and (R) 1200 UTC

STATIONS		0000 UTC						1200 UTC					
NO	SITE	PRESS	WDIR	WSPD	CLOUD	TEMP	TDEW	PRESS	WDIR	WSPD	CLOUD	TEMP	TDEW
1	Lerwick	1018.2	NE	19	8	5.8	0.1	1019.2	NE	24	7	7.3	0.5
2	Wick	1016.3	ENE	17	8	7.2	4.4	1018.0	NE	16	7	7.8	3.2
3	Stornoway	1015.1	ENE	20	8	7.5	5.3	1016.8	E	17	8	7.5	3.6
4	Loch Glascarnoch	1015.1	E	18	7	5.2	4.1	1017.4	E	15	8	4.8	2.8
5	Aviemore	1013.9	NNE	3	8	5.3	4.8	1016.5	NE	6	8	5.2	3.8
6	Dyce	1014.1	NE	9	8	6.6	5.9	1016.2	ENE	9	8	7.6	3.9
7	Tulloch Bridge	1013.3	ENE	6	8	5.9	4.1	1016.1	ENE	7	8	5.6	3.9
8	Tiree	1010.6	NE	11	7	8.2	6.6	1013.4	E	6	8	9.7	6.0
9	Leuchars	1012.4	ENE	11	8	6.9	6.9	1014.9	ENE	13	8	7.0	5.6
10	Bishopton	1010.8	E	10	8	7.4	6.1	1013.9	E	11	8	7.4	5.5
11	Machrihanish	1009.3	E	12	8	8.0	6.3	1012.2	E	12	8	8.7	6.6
12	Boulmer	1010.9	NE	5	8	7.1	6.6	1013.2	NE	7	8	7.8	7.1
13	Eskdalemuir	1010.7	ENE	6	8	5.5	5.2	1013.1	NE	10	8	6.6	6.0
14	Aldergrove	1008.8	NE	4	8	7.1	6.1	1011.5	ENE	9	8	10.0	6.7
15	Shap	1009.6	E	6	7	6.0	5.1	1011.8	E	10	7	9.0	6.3
16	Leeming	1009.6	N	5	8	7.1	5.5	1011.9	N	9	8	10.5	6.9
17	Ronaldsway	1008.1	N	5	4	6.7	4.9	1011.2	E	11	7	10.3	7.1
18	Bridlington	1009.0	NE	8	8	7.3	6.6	1010.5	N	12	8	8.5	7.2
19	Crosby	1008.2	E	4	0	6.7	4.3	1010.5	E	7	7	12.3	6.5
20	Valley	1007.6	N	5	8	7.2	5.6	1009.2	ENE	14	0	11.4	6.1
21	Waddington	1008.4	NE	7	8	6.9	6.3	1010.5	NNE	10	8	9.7	7.4
22	Shawbury	1008.0	ENE	5	5	6.3	4.3	1010.3	E	8	8	9.8	5.7
23	Weybourne	1007.8	E	5	7	7.4	7.1	1009.1	NW	9	8	-	7.7
24	Bedford	1007.6	NE	6	8	6.9	6.2	1009.7	NNE	9	8	8.6	7.4
25	Aberporth	1006.8	E	6	6	7.5	2.8	1007.9	NE	6	0	11.2	7.3
26	Sennybridge	1007.3	ENE	5	0	4.2	2.2	1009.4	ENE	7	8	8.2	5.0
27	Wattisham	1007.0	NE	8	7	6.4	6.3	1008.4	NW	5	8	9.4	9.3
28	Almondsbury	1006.4	ENE	6	7	7.3	5.2	1008.4	ENE	10	0	12.6	7.1
29	Heathrow	1006.2	NE	6	5	7.4	5.9	1008.4	NNE	6	8	10.8	8.1
30	Manston	1005.6	NNE	8	4	7.3	6.8	1007.3	N	10	8	9.7	9.3
31	Chivenor	1004.9	ENE	8	1	8.4	4.1	1007.2	ESE	19	6	11.2	6.8
32	Exeter	1004.2	NE	8	8	8.0	5.4	1007.0	ESE	12	5	12.2	7.9
33	Herstmonceux	1004.8	NE	6	8	7.4	6.0	1007.7	N	4	8	11.1	8.8
34	Hurn	1004.5	NE	10	7	7.6	5.5	1007.5	SE	6	0	14.2	8.5
35	Camborne	1003.7	ENE	7	8	7.8	3.9	1005.4	E	12	7	10.5	5.3

Daily Weather Summary for Sunday 07 April 2019

Selected European readings at (L) 0000 and (R) 1200 UTC

STATIONS		0000 UTC						1200 UTC					
NO	SITE	PRESS	WDIR	WSPD	CLOUD	TEMP	TDEW	PRESS	WDIR	WSPD	CLOUD	TEMP	TDEW
1	Murmansk	1017.6	E	2	6	-1.2	-4.0	1020.6	N	8	6	0.7	-5.8
2	Helsinki	1017.5	E	4	0	1.1	-4.6	1010.9	SE	10	1	11.7	-1.3
3	Stockholm	1012.3	SE	4	-	4.5	-1.1	1009.9	WNW	8	-	7.7	-2.3
4	Oslo	1014.1	NNE	14	-	5.3	-1.4	1014.8	NNE	6	4	9.4	-4.5
5	Reykjavik	1029.1	E	6	8	3.1	-3.1	1029.4	ESE	6	3	5.7	-3.4
6	Moscow	1024.1	-	0	6	-1.2	-1.7	1020.9	W	2	8	7.9	-4.7
7	Kiev	1017.2	SSE	2	7	7.2	-6.2	1011.9	S	8	3	18.8	1.0
8	Warsaw	1008.6	E	6	2	7.6	0.8	1008.1	W	4	6	15.3	3.8
9	Berlin	1007.4	E	8	-	10.6	3.4	1008.3	NE	12	-	17.7	3.9
10	De Bilt	1005.0	NNE	4	8	10.5	8.6	1005.8	ESE	12	3	20.6	8.1
11	Dublin	1008.5	NNE	8	3	3.1	2.4	1010.3	E	16	6	9.9	6.3
12	Cork	1007.4	ENE	8	3	6.3	3.0	1007.4	E	16	6	10.4	5.1
13	Sofia	1011.1	E	2	6	9.0	4.2	1007.2	-	0	7	14.8	4.4
14	Belgrade	1007.4	SE	10	6	12.1	5.3	1005.2	SE	4	4	22.8	7.2
15	Budapest	1009.0	NE	4	-	6.8	6.1	1007.5	E	8	-	17.3	6.5
16	Prague	1006.6	ESE	4	-	7.3	1.9	1006.2	N	4	7	14.9	4.1
17	Munich	1002.6	E	2	0	7.8	2.9	1003.4	NW	4	7	13.8	5.4
18	Strasbourg	1003.3	SW	3	-	6.1	4.9	1005.5	SW	5	7	14.5	6.8
19	Paris	1003.2	S	3	7	11.6	4.1	1007.2	WNW	6	8	14.3	4.8
20	Jersey	1000.6	ENE	13	3	8.9	8.1	1006.3	SE	13	7	10.7	8.1
21	Milan	1006.0	E	6	0	10.9	8.3	1006.6	N	1	8	12.1	7.2
22	Marseille	1005.3	E	8	8	9.1	5.8	1006.7	WSW	9	-	15.5	7.5
23	Bordeaux	1003.1	SE	3	-	5.3	4.9	1009.7	WSW	4	8	12.6	6.6
24	Rome	1007.2	E	4	-	10.0	8.6	1007.8	WSW	7	4	14.1	8.3
25	Ajaccio	1007.0	ENE	5	8	8.6	6.9	1006.4	WSW	6	-	15.6	8.3
26	Barcelona	1002.9	N	11	2	10.3	6.1	1007.3	ESE	9	3	15.9	5.2
27	Majorca	1004.4	W	10	4	13.0	7.7	1008.5	NW	13	6	14.8	5.4
28	Madrid	1007.6	SSW	11	7	6.2	2.2	1011.4	WSW	10	7	12.9	-1.4
29	Lisbon	1012.5	-	-	-	11.8	7.9	1013.2	-	-	-	14.6	14.2
30	Athens	1007.8	N	2	-	13.2	9.1	1009.2	S	4	3	20.4	10.7
31	Malta	1009.8	W	1	0	12.0	11.7	1009.7	WSW	7	6	15.1	12.9
32	Gibraltar	1014.6	WSW	21	2	14.4	9.2	1017.3	WSW	18	7	16.6	10.5

Daily Weather Summary for Sunday 07 April 2019

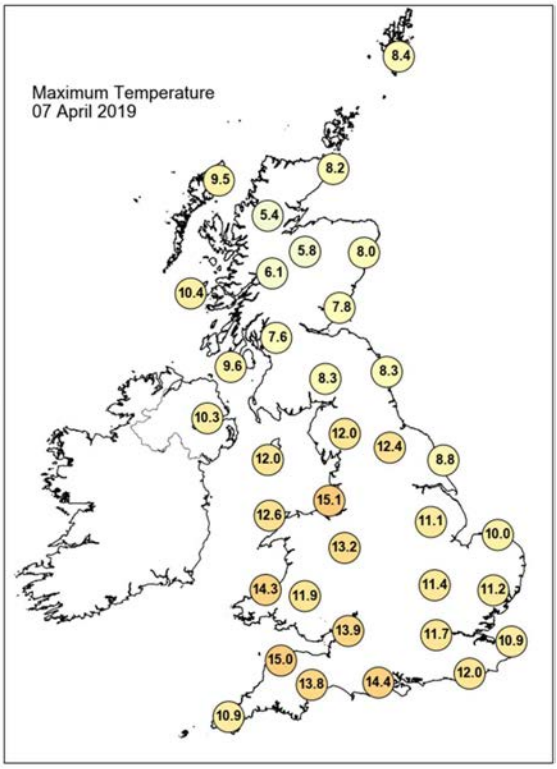

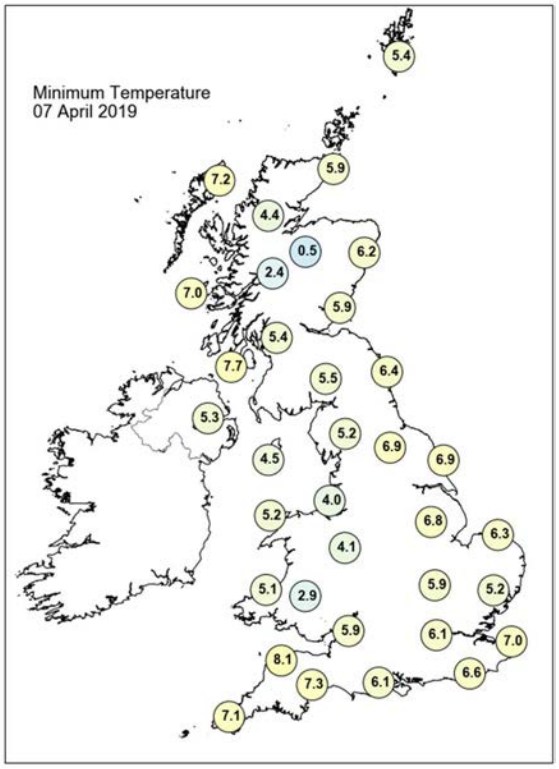

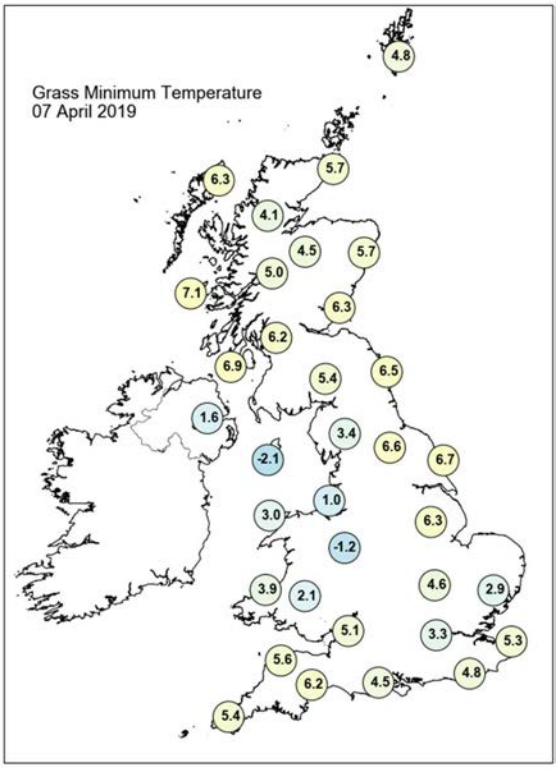

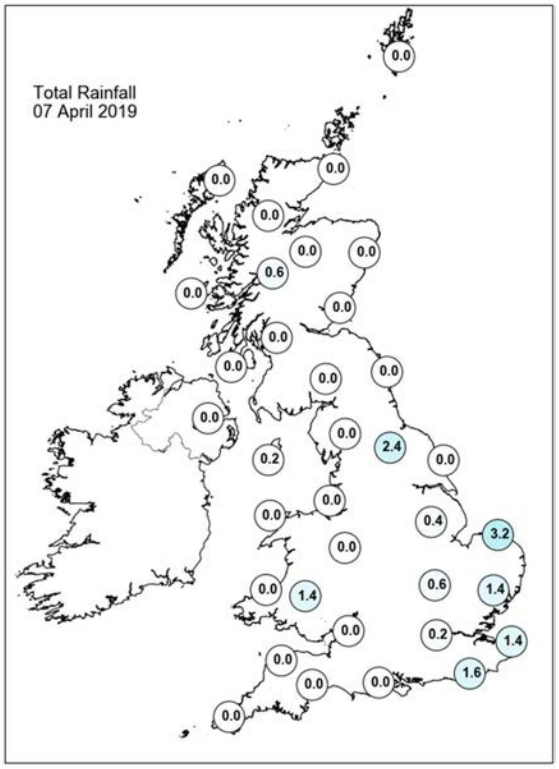

Daily Weather Summary for Sunday 07 April 2019

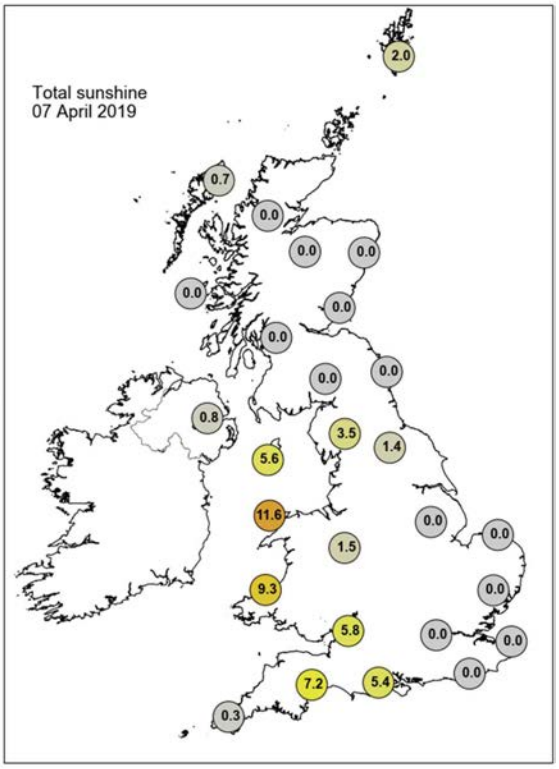

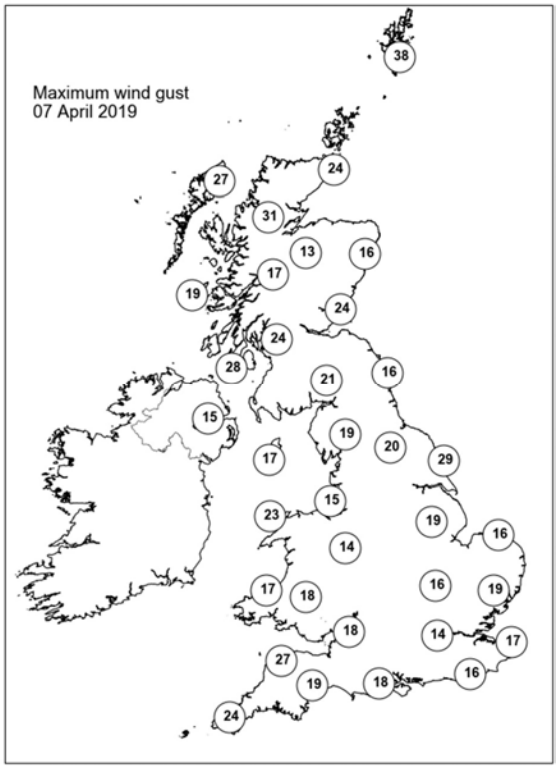

None of the selected stations observed a day of sleet or snow falling or non-zero snow depth at 0900 UTC.

Daily Weather Summary for Monday 08 April 2019

This day's summary created 15/04/2019 03:00

Summary of the UK Weather for Monday 08 April 2019

The early hours were largely cloudy across the UK, with some mist and fog across East Anglia and southeast England. Northern Ireland, south Wales and southern England saw some patchy rain at times. During daylight hours, northern and eastern parts were mainly dry with spells of sunshine. Eastern coasts of England and Scotland were plagued by low cloud, mist and some fog, making for a cool day. There were heavy showers and thunderstorms across East Anglia, which moved slowly northwestwards through the afternoon and early evening. Through central swathes of England and Wales it was a cloudy day with mist and haze as well as some outbreaks of light rain. To the southwest though it was brighter with spells of sunshine, although a few showers continued to affect parts of Cornwall during the day. Winds were light for most, although they began to turn stronger across eastern areas during the afternoon and evening. Temperatures were below average in the northeast, above average in the southeast, and around the average elsewhere.

Daily Extremes

Highest Maximum	**19.6°C** Santon Downham (Suffolk, 6mAMSL)
Lowest Maximum	**6.0°C** Copley (Durham, 253mAMSL)
Highest Minimum	**9.6°C** Hastings (East Sussex, 45mAMSL)
Lowest Minimum	**1.1°C** Newton Rigg (Cumbria, 169mAMSL)
Lowest Grass Minimum	**-3.4°C** Nettlecombe (Somerset, 96mAMSL)
Most Rainfall	**20.6mm** Shobdon Airfield (Hereford & Worcester, 99mAMSL)
Most Sunshine	**12.4hr** Morecambe No 2 (Lancashire, 7mAMSL)
Highest Gust	**42Kt 48mph** Warcop Range (Cumbria, 227mAMSL)
Highest Gust (mountain)	**36Kt 41mph** Bealach Na Ba No 2 (Ross & Cromarty, 773mAMSL)
Greatest Snow Depth at 0900 UTC	No non-zero values

mAMSL refers to station elevation in metres above mean sea level

Daily Weather Summary for Monday 08 April 2019

North Atlantic and Europe analysis charts and satellite images at 0000 UTC

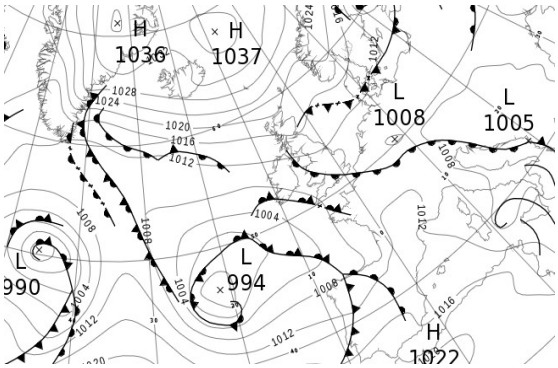



North Atlantic and Europe analysis charts and satellite images at 1200 UTC

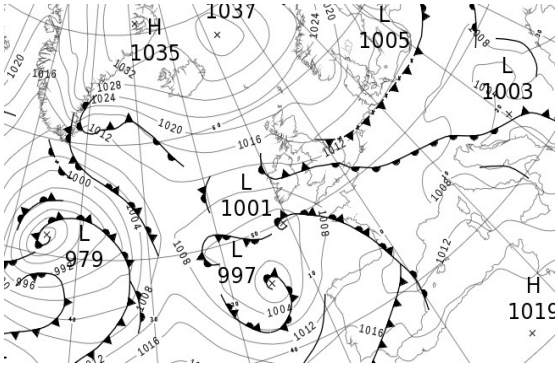



All satellite imagery copyright Met Office and EUMETSAT (European Organisation for the Exploitation of Meteorological Satellites). These show infra-red images from the geostationary MSG satellite. The rainfall rates are derived from both rain-radar and satellite data.

Daily Weather Summary for Monday 08 April 2019

UK satellite and rain-radar precipitation rates at (L) 0000 and (R) 1200 UTC

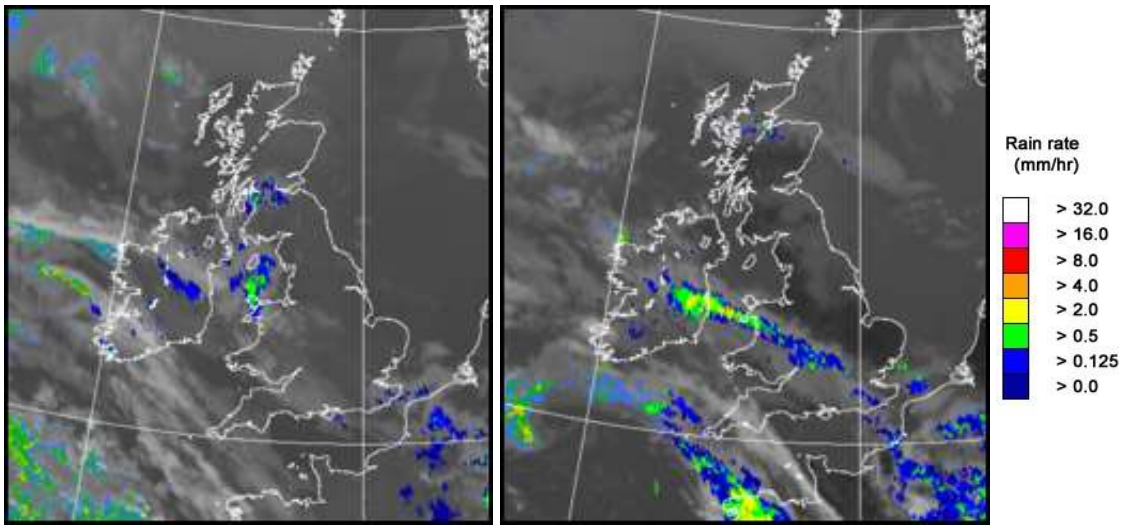

UK wind speed and direction at (L) 0000 and (R) 1200 UTC

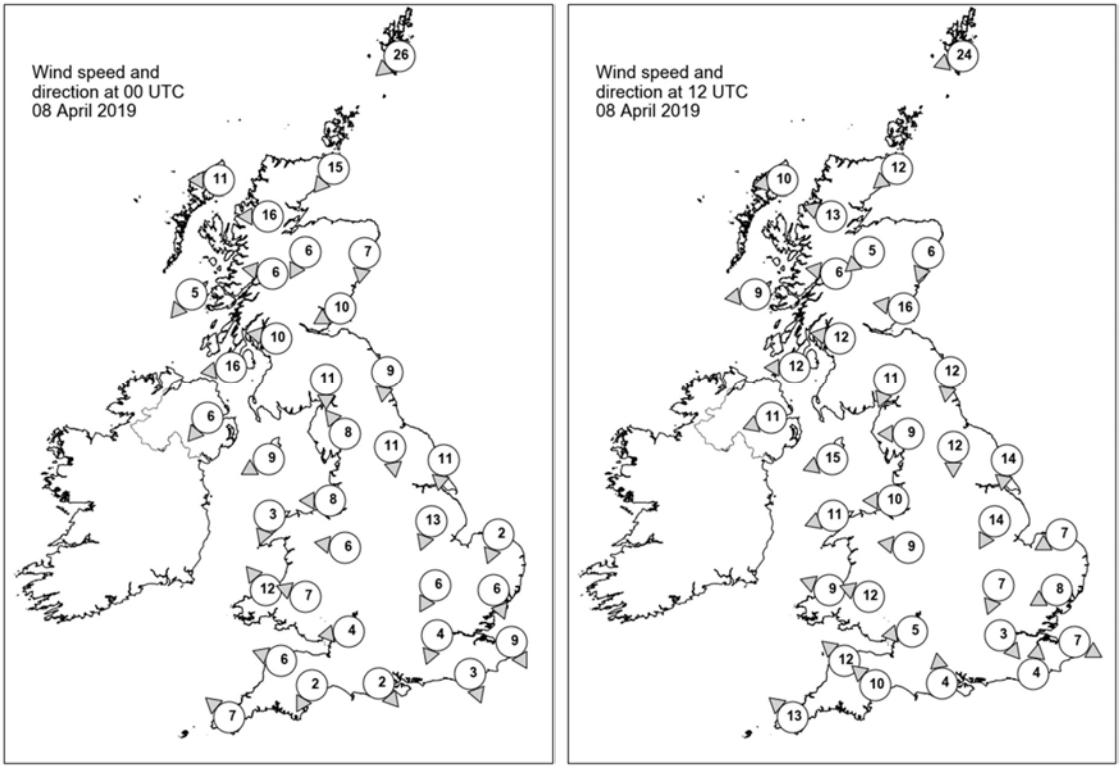

Daily Weather Summary for Monday 08 April 2019

Selected UK readings at (L) 0000 and (R) 1200 UTC

STATIONS		0000 UTC						1200 UTC					
NO	SITE	PRESS	WDIR	WSPD	CLOUD	TEMP	TDEW	PRESS	WDIR	WSPD	CLOUD	TEMP	TDEW
1	Lerwick	1020.2	NE	26	7	5.0	-0.8	1022.4	ENE	24	3	7.1	0.6
2	Wick	1019.5	NE	15	8	5.6	1.2	1020.1	NE	12	8	7.3	4.1
3	Stornoway	1017.9	E	11	7	6.4	3.7	1018.1	E	10	6	8.6	2.6
4	Loch Glascarnoch	1018.6	E	16	7	4.1	2.2	1019.4	ESE	13	7	6.1	1.9
5	Aviemore	1018.4	NNE	6	8	4.5	2.0	1018.8	NE	5	8	7.7	2.2
6	Dyce	1018.0	N	7	8	5.6	2.8	1018.9	NNE	6	7	8.6	3.1
7	Tulloch Bridge	1017.8	E	6	8	4.6	2.4	1017.7	E	6	7	9.9	3.2
8	Tiree	1014.1	NE	5	7	6.2	4.5	1014.7	E	9	0	12.6	5.2
9	Leuchars	1016.8	ENE	10	8	6.3	3.6	1018.3	E	16	1	8.6	3.9
10	Bishopton	1015.4	E	10	8	6.1	3.7	1016.8	E	12	4	9.1	4.7
11	Machrihanish	1012.7	E	16	7	6.9	5.1	1013.8	E	12	0	12.5	6.3
12	Boulmer	1015.1	N	9	8	6.9	5.9	1017.2	N	12	8	8.1	5.4
13	Eskdalemuir	1015.3	N	11	8	5.0	3.5	1016.8	NNE	11	8	6.6	4.0
14	Aldergrove	1011.8	NE	6	8	6.5	5.8	1012.6	ENE	11	1	11.4	6.7
15	Shap	1013.6	SE	8	7	6.3	5.0	1014.6	E	9	1	9.7	6.2
16	Leeming	1013.6	N	11	8	7.0	6.6	1015.6	N	12	8	7.2	6.6
17	Ronaldsway	1011.0	ENE	9	7	9.2	6.8	1012.0	ENE	15	1	12.9	6.4
18	Bridlington	1011.8	N	11	7	7.4	6.9	1013.9	N	14	8	9.5	7.7
19	Crosby	1011.2	E	8	5	8.7	6.4	1011.9	E	10	0	15.3	7.2
20	Valley	1009.9	NNE	3	8	9.8	7.9	1010.8	ENE	11	7	11.3	7.7
21	Waddington	1011.2	NNE	13	8	7.3	7.0	1012.4	NNE	14	1	12.4	8.4
22	Shawbury	1010.8	E	6	8	10.3	8.4	1011.8	E	9	6	11.8	7.0
23	Weybourne	1010.2	NNE	2	0	6.2	6.2	1011.8	ENE	7	0	10.5	8.4
24	Bedford	1010.7	NNE	6	8	7.0	6.8	1010.8	NNE	7	5	13.5	9.8
25	Aberporth	1009.1	SE	12	8	9.8	7.2	1010.3	ESE	9	8	11.0	7.5
26	Sennybridge	1010.2	ESE	7	8	8.5	7.2	1011.4	ESE	12	8	7.3	6.9
27	Wattisham	1009.9	NNW	6	9	6.1	6.1	1010.0	ENE	8	0	16.1	9.6
28	Almondsbury	1010.0	E	4	8	9.6	8.0	1011.4	E	5	7	9.1	7.1
29	Heathrow	1010.4	NNE	4	8	8.3	7.3	1011.2	NW	3	8	10.5	7.7
30	Manston	1009.2	NNW	9	8	8.3	7.8	1011.0	WNW	7	8	10.6	8.6
31	Chivenor	1009.0	ESE	6	0	6.8	4.6	1009.6	SE	12	6	13.7	6.3
32	Exeter	1009.2	NNE	2	0	3.5	2.9	1010.0	SE	10	3	12.9	8.4
33	Herstmonceux	1009.1	NNW	3	8	9.9	8.9	1010.8	S	4	8	13.1	10.3
34	Hurn	1009.7	NW	2	8	6.9	6.6	1010.5	S	4	1	14.3	8.7
35	Camborne	1007.4	SE	7	4	9.1	8.0	1008.1	SE	13	6	12.2	7.1

Daily Weather Summary for Monday 08 April 2019

Selected European readings at (L) 0000 and (R) 1200 UTC

STATIONS		0000 UTC						1200 UTC					
NO	SITE	PRESS	WDIR	WSPD	CLOUD	TEMP	TDEW	PRESS	WDIR	WSPD	CLOUD	TEMP	TDEW
1	Murmansk	1022.9	NNW	6	7	-4.1	-6.2	1025.2	N	6	7	-1.2	-4.4
2	Helsinki	1005.7	SW	8	7	3.6	1.4	1005.1	SE	10	8	2.0	1.7
3	Stockholm	1011.3	NNW	16	-	2.5	-0.4	1015.4	NW	16	-	1.7	-4.1
4	Oslo	1019.0	N	10	-	2.0	-7.0	-	-	-	3	-	-
5	Reykjavik	1029.2	ENE	7	7	2.2	-3.5	1028.3	ENE	10	4	7.0	-2.3
6	Moscow	1020.3	SSE	2	0	3.5	-2.9	1015.1	SSE	8	8	7.9	3.1
7	Kiev	1010.6	S	6	3	10.9	1.4	1009.5	S	8	3	20.9	2.1
8	Warsaw	1009.9	-	0	0	4.8	2.3	1008.9	SE	2	4	18.0	3.2
9	Berlin	1009.4	ENE	2	-	9.1	0.6	1009.9	ENE	8	-	18.3	4.1
10	De Bilt	1008.3	NE	6	7	11.8	4.1	1009.9	NE	6	1	20.2	-0.9
11	Dublin	1010.0	NE	8	6	7.4	6.5	1011.7	ENE	12	8	8.2	6.9
12	Cork	1007.0	E	12	8	8.2	7.4	1007.5	ESE	16	7	10.5	8.2
13	Sofia	1008.0	-	0	6	9.6	8.4	1003.8	ESE	4	7	12.4	7.2
14	Belgrade	1005.8	WSW	2	2	12.0	7.0	1003.2	NE	4	7	18.3	6.2
15	Budapest	1006.5	N	4	-	11.2	6.9	1004.1	E	6	-	21.8	6.1
16	Prague	1008.3	N	2	-	8.5	3.9	1007.6	N	2	3	18.6	4.1
17	Munich	1007.6	W	6	7	9.4	6.5	1010.6	W	6	8	10.1	6.3
18	Strasbourg	1009.9	S	6	8	9.1	8.6	1010.7	NNW	3	8	13.4	8.7
19	Paris	1010.1	W	4	2	8.0	4.6	1011.2	W	4	7	15.7	5.0
20	Jersey	1009.2	SSE	6	8	9.5	8.5	1010.1	ESE	10	7	10.7	8.3
21	Milan	1008.9	W	3	2	8.4	8.1	1007.1	WSW	7	0	16.2	8.9
22	Marseille	1011.0	NNW	6	-	9.1	5.5	1010.4	W	9	-	16.7	6.5
23	Bordeaux	1011.1	E	6	8	7.8	6.3	1011.7	SSW	4	8	11.8	10.4
24	Rome	1008.2	NW	3	-	7.0	6.1	1008.8	WNW	16	4	15.0	9.2
25	Ajaccio	1010.6	NE	5	-	7.4	5.7	1012.0	SW	6	-	16.3	9.7
26	Barcelona	1013.5	N	6	1	9.6	8.2	1010.5	SW	18	5	17.0	8.7
27	Majorca	1015.0	E	4	2	5.2	3.7	1012.7	SW	15	4	18.2	11.2
28	Madrid	1014.4	SE	2	8	8.2	7.3	1012.1	SW	12	6	14.5	6.5
29	Lisbon	1014.5	-	-	-	13.0	12.5	1016.4	WSW	7	7	17.4	8.9
30	Athens	1008.6	N	1	-	13.2	12.1	1004.5	NW	4	7	13.8	11.5
31	Malta	1010.2	WNW	7	5	12.4	9.8	1010.6	NW	17	5	16.5	10.2
32	Gibraltar	1018.5	SSW	10	8	15.4	13.5	1018.3	SW	12	6	17.7	12.3

Daily Weather Summary for Monday 08 April 2019

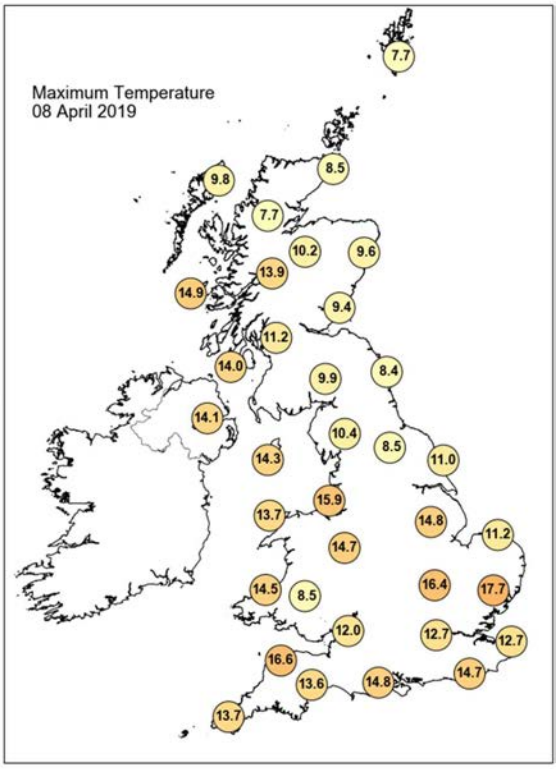

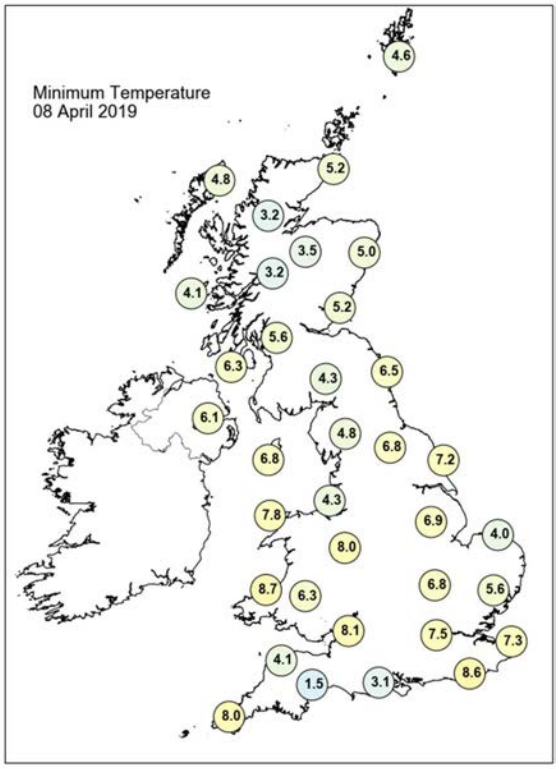

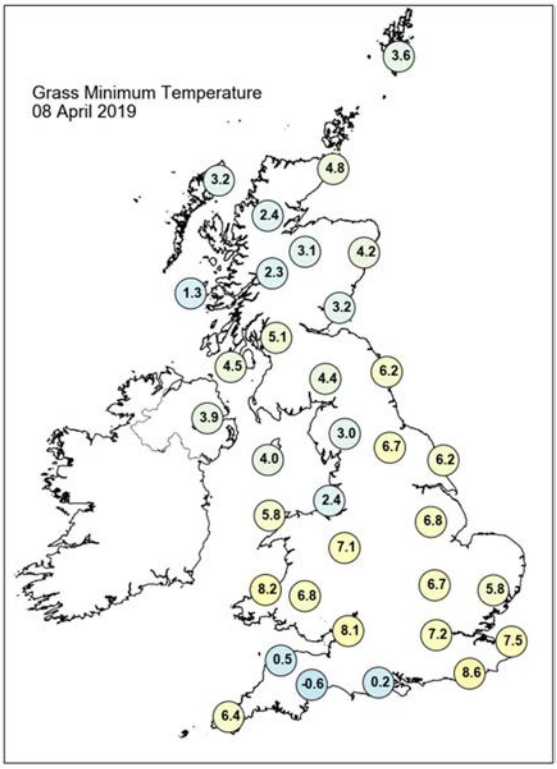

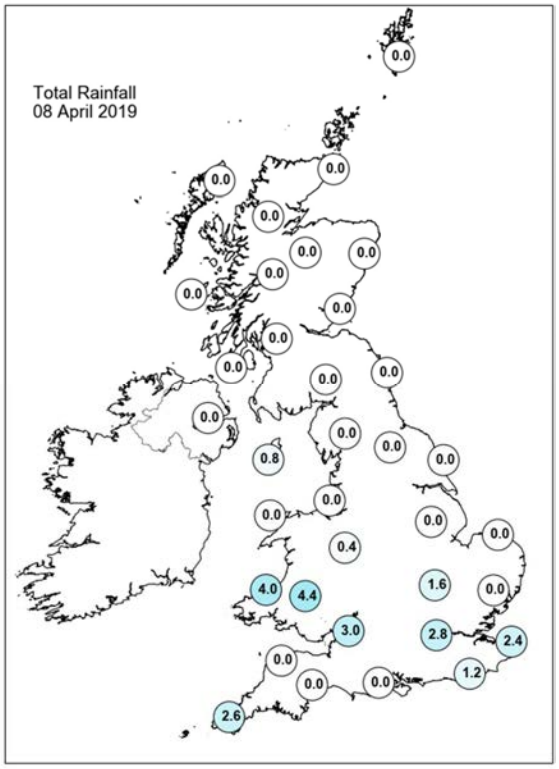

Daily Weather Summary for Monday 08 April 2019

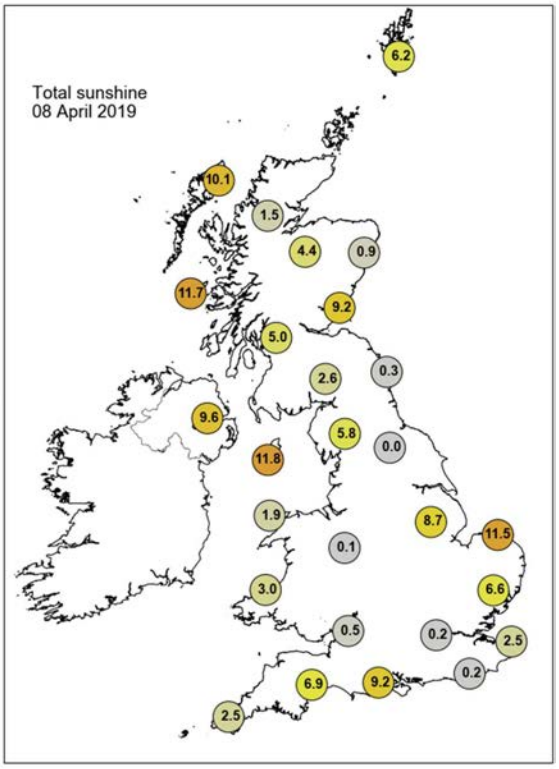

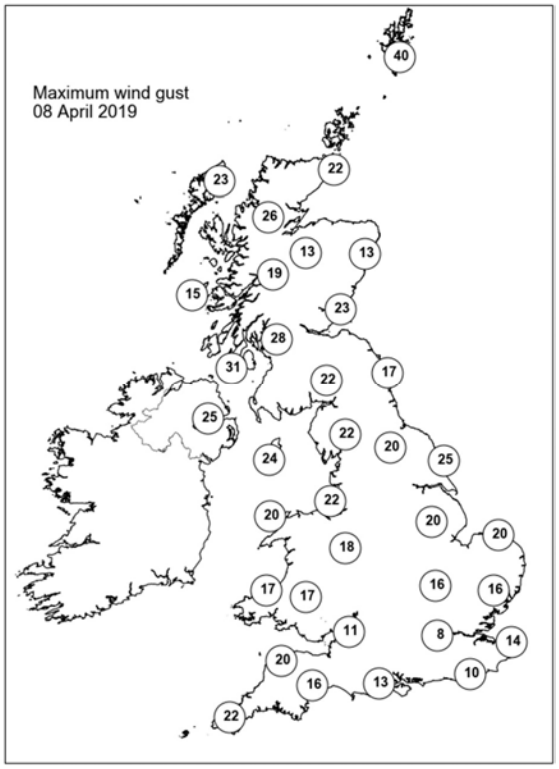

None of the selected stations observed a day of sleet or snow falling or non-zero snow depth at 0900 UTC.

Daily Weather Summary for Tuesday 09 April 2019

This day's summary created 16/04/2019 03:00

Summary of the UK Weather for Tuesday 09 April 2019

Through the early hours of Tuesday morning, a band of cloud and rain sat across Kent, through to Somerset, over South Wales and into the Irish Sea. Under this weather front there were misty and foggy conditions. There were clearer skies across Devon, but in Cornwall, there was some cloud and a few showers. To the north of the weather front, western areas were mainly clear, but eastern parts of the UK were rather cloudy. Through the day, many northern and central parts were fine with spells of sunshine. It felt cool on the east coast, but for western areas it was relatively warm in the sunshine. Across southern parts of Wales and England skies remained cloudy with outbreaks of rain and drizzle, as well as a fair bit of low cloud. As a result it felt cool in places. Winds were brisk in the south too with a chilly feel on east facing coasts of East Anglia and southeast England. Temperatures were around average for the time of year, except in the east where they were a little cooler.

Daily Extremes

Highest Maximum	**16.3°C** Achnagart (Ross & Cromarty, 15mAMSL)
Lowest Maximum	**7.0°C** Liscombe (Somerset, 348mAMSL)
Highest Minimum	**10.0°C** Orielton (Dyfed, 60mAMSL)
Lowest Minimum	**-1.8°C** Aboyne No 2 (Aberdeenshire, 140mAMSL) also Durris (Kincardineshire, 107mAMSL)
Lowest Grass Minimum	**-5.5°C** Aboyne No 2 (Aberdeenshire, 140mAMSL)
Most Rainfall	**9.2mm** Wight: Shanklin (Isle Of Wight, 55mAMSL)
Most Sunshine	**12.8hr** Kinloss (Moray (in Grampian Region), 5mAMSL)
Highest Gust	**43Kt 49mph** Warcop Range (Cumbria, 227mAMSL)
Highest Gust (mountain)	**42Kt 48mph** Great Dun Fell No 2 (Cumbria, 847mAMSL)
Greatest Snow Depth at 0900 UTC	No non-zero values

mAMSL refers to station elevation in metres above mean sea level

Daily Weather Summary for Tuesday 09 April 2019

North Atlantic and Europe analysis charts and satellite images at 0000 UTC

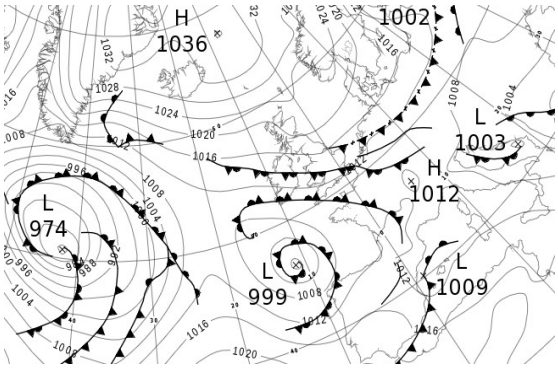



North Atlantic and Europe analysis charts and satellite images at 1200 UTC

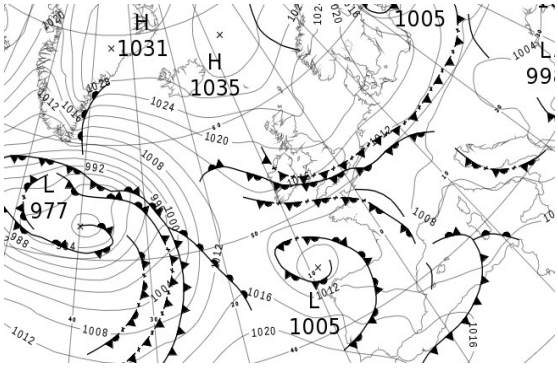

All satellite imagery copyright Met Office and EUMETSAT (European Organisation for the Exploitation of Meteorological Satellites). These show infra-red images from the geostationary MSG satellite. The rainfall rates are derived from both rain-radar and satellite data.

Daily Weather Summary for Tuesday 09 April 2019

UK satellite and rain-radar precipitation rates at (L) 0000 and (R) 1200 UTC



UK wind speed and direction at (L) 0000 and (R) 1200 UTC

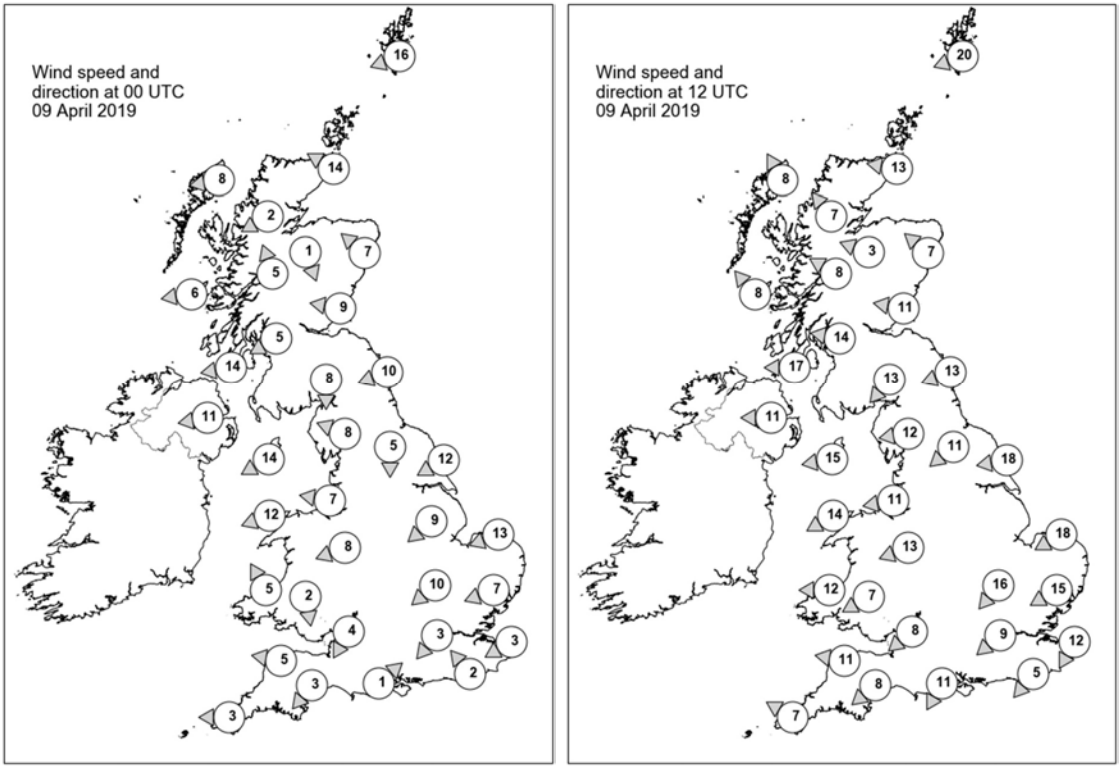

Daily Weather Summary for Tuesday 09 April 2019

Selected UK readings at (L) 0000 and (R) 1200 UTC

STATIONS		0000 UTC						1200 UTC					
NO	SITE	PRESS	WDIR	WSPD	CLOUD	TEMP	TDEW	PRESS	WDIR	WSPD	CLOUD	TEMP	TDEW
1	Lerwick	1025.5	ENE	16	5	4.6	-0.4	1025.3	ENE	20	6	7.9	-0.6
2	Wick	1021.8	ESE	14	8	6.9	5.2	1024.1	E	13	4	8.1	3.0
3	Stornoway	1018.8	E	8	0	5.5	3.8	1021.3	SSE	8	0	10.2	5.4
4	Loch Glascarnoch	1021.0	ENE	2	6	1.7	0.5	-	SE	7	0	-	-
5	Aviemore	1020.8	NNW	1	7	3.2	2.3	1021.3	ESE	3	0	11.7	0.5
6	Dyce	1022.2	SE	7	7	5.8	4.3	1023.5	SE	7	0	9.7	0.4
7	Tulloch Bridge	1020.7	SSE	5	0	5.1	1.2	1022.0	ESE	8	0	10.1	1.1
8	Tiree	1016.6	E	6	0	6.5	4.1	1020.4	SE	8	1	10.9	5.5
9	Leuchars	1021.1	E	9	8	6.9	5.7	1023.2	E	11	2	8.4	3.1
10	Bishopton	1019.3	ENE	5	8	7.3	5.0	1021.5	E	14	0	10.7	1.2
11	Machrihanish	1016.1	E	14	7	8.6	4.8	1019.6	E	17	0	10.4	2.0
12	Boulmer	1020.0	ENE	10	5	6.1	4.6	1022.1	ENE	13	4	8.6	2.4
13	Eskdalemuir	1019.2	N	8	8	5.4	3.4	1020.9	NE	13	4	9.0	-0.5
14	Aldergrove	1015.4	E	11	0	6.7	5.3	1019.5	E	11	7	9.8	2.2
15	Shap	1018.1	ESE	8	8	5.4	3.8	1020.1	E	12	6	7.2	1.9
16	Leeming	1018.2	N	5	7	5.4	4.0	1019.8	NE	11	6	9.1	1.2
17	Ronaldsway	1014.9	ENE	14	1	8.2	5.8	1018.8	E	15	2	10.2	4.5
18	Bridlington	1017.1	ENE	12	7	7.1	5.3	1019.5	E	18	2	9.4	3.6
19	Crosby	1014.9	E	7	7	8.2	4.8	1017.8	E	11	4	12.8	2.8
20	Valley	1013.2	ENE	12	7	9.3	7.1	1016.9	ENE	14	7	10.2	4.7
21	Waddington	1015.5	NE	9	0	5.8	5.0	1017.8	-	-	4	10.5	-
22	Shawbury	1014.1	ENE	8	8	8.1	6.0	1016.7	ENE	13	6	11.3	4.0
23	Weybourne	1014.6	ENE	13	0	7.7	6.3	1017.1	ENE	18	7	9.5	5.5
24	Bedford	1013.4	NE	10	7	7.4	6.8	1015.6	NE	16	7	9.8	5.0
25	Aberporth	1012.2	SSE	5	8	8.6	6.0	1015.1	E	12	8	10.0	6.7
26	Sennybridge	1013.0	N	2	7	6.6	6.4	1016.4	ENE	7	8	5.9	5.0
27	Wattisham	1012.9	ENE	7	8	7.7	7.6	1014.7	ENE	15	7	10.8	4.4
28	Almondsbury	1012.4	NNE	4	8	8.8	8.1	1015.2	NE	8	8	8.5	7.3
29	Heathrow	1012.3	NE	3	8	10.3	9.5	1014.4	NE	9	7	8.9	7.4
30	Manston	1012.1	ENE	3	8	9.1	8.7	1013.3	NNE	12	8	8.5	6.7
31	Chivenor	1012.1	E	5	0	6.6	4.9	1014.3	E	11	8	11.0	7.0
32	Exeter	1011.7	NE	3	8	5.6	4.8	1013.4	NE	8	7	12.9	8.6
33	Herstmonceux	1012.1	SE	2	8	8.4	7.7	1012.8	NE	5	7	9.0	8.3
34	Hurn	1011.9	SW	1	8	8.2	7.2	1013.4	NNE	11	8	9.7	-
35	Camborne	1010.8	E	3	8	8.8	8.0	1012.9	ESE	7	3	13.1	6.8

Daily Weather Summary for Tuesday 09 April 2019

Selected European readings at (L) 0000 and (R) 1200 UTC

STATIONS		0000 UTC						1200 UTC					
NO	SITE	PRESS	WDIR	WSPD	CLOUD	TEMP	TDEW	PRESS	WDIR	WSPD	CLOUD	TEMP	TDEW
1	Murmansk	1028.3	NNW	6	8	-3.8	-5.5	1030.5	NNE	12	7	-1.2	-7.5
2	Helsinki	1003.1	NW	6	8	0.5	0.5	1005.6	NNE	6	6	3.3	1.6
3	Stockholm	1015.6	NW	12	-	0.3	-4.0	1016.6	NW	14	-	-0.2	-5.5
4	Oslo	1024.4	N	6	-	0.2	-12.1	1021.2	N	10	1	6.0	-13.0
5	Reykjavik	1029.0	ENE	6	7	4.4	-1.2	1027.1	E	10	5	6.9	-1.9
6	Moscow	1011.9	SSE	4	8	10.0	-0.3	1009.7	SSE	6	6	17.8	1.8
7	Kiev	1009.2	E	2	8	13.3	4.2	1007.5	SSE	4	5	19.4	3.7
8	Warsaw	1011.4	N	8	0	5.8	1.5	1013.3	NNE	8	5	8.5	0.7
9	Berlin	1013.3	NNE	8	-	4.6	1.7	1015.2	ENE	12	-	10.2	1.0
10	De Bilt	1012.2	NE	4	1	9.3	6.8	1013.2	ENE	10	8	13.4	3.2
11	Dublin	1013.7	ENE	10	8	8.2	7.5	1017.9	ENE	14	7	10.1	5.3
12	Cork	1010.9	E	12	8	8.0	7.6	1015.2	E	8	7	9.8	7.2
13	Sofia	1001.5	-	0	7	9.8	8.6	1001.4	-	0	8	10.7	8.7
14	Belgrade	1003.0	W	2	5	14.2	8.5	1003.6	WNW	4	6	20.8	8.8
15	Budapest	1005.3	W	2	-	13.1	8.4	1004.6	N	6	-	21.9	5.8
16	Prague	1009.7	WNW	4	-	9.0	4.2	1008.7	NNE	6	6	17.1	2.9
17	Munich	1010.8	WSW	4	8	8.8	7.4	1007.7	NNE	4	8	14.6	7.5
18	Strasbourg	1011.4	WNW	1	8	9.3	8.2	1010.8	SSW	4	8	10.9	9.7
19	Paris	1011.5	ESE	1	7	9.6	5.9	1010.6	N	10	7	13.3	6.9
20	Jersey	1010.8	E	6	7	8.3	7.8	1012.0	N	5	8	12.2	8.4
21	Milan	1008.5	NNW	2	4	13.0	5.9	1007.0	S	5	0	18.6	7.5
22	Marseille	1010.6	NW	4	-	10.6	8.5	1007.6	W	4	7	17.9	8.2
23	Bordeaux	1012.1	-	0	8	5.9	5.5	1010.3	ENE	2	-	16.7	3.0
24	Rome	1009.4	N	4	0	9.3	6.8	1008.4	W	11	2	16.1	10.3
25	Ajaccio	1011.7	NE	5	-	7.9	4.3	1008.9	WSW	9	-	17.0	11.5
26	Barcelona	1010.5	NNE	4	7	13.1	11.3	1010.1	SE	9	5	15.5	11.2
27	Majorca	1011.5	-	0	2	11.4	10.9	1010.7	NW	12	3	19.2	7.7
28	Madrid	1014.6	-	0	3	7.7	3.9	1012.6	SW	17	7	11.0	4.3
29	Lisbon	1017.4	-	-	-	11.8	8.7	1018.5	WNW	6	6	18.3	9.1
30	Athens	1001.7	NW	12	-	13.9	8.2	1002.7	NW	7	6	18.6	8.6
31	Malta	1013.9	NW	11	1	12.8	9.4	1012.9	W	13	3	18.2	7.8
32	Gibraltar	1018.9	W	13	0	14.3	11.1	1019.6	W	16	5	16.0	10.6

Daily Weather Summary for Tuesday 09 April 2019

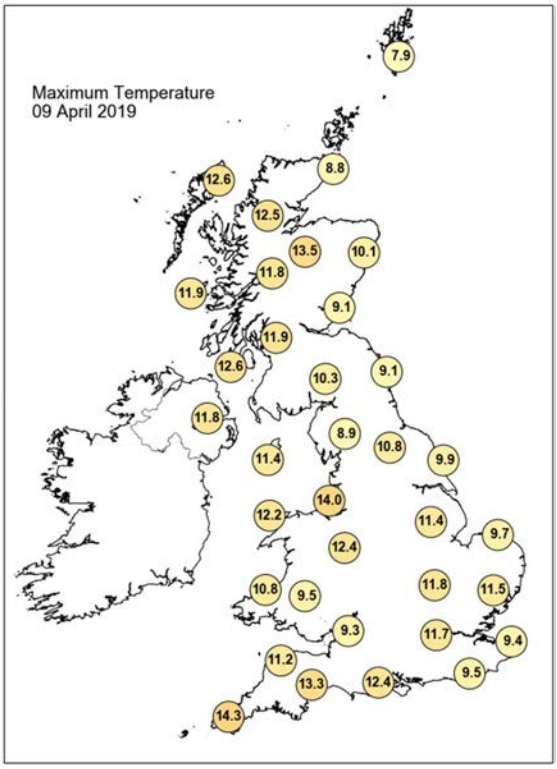

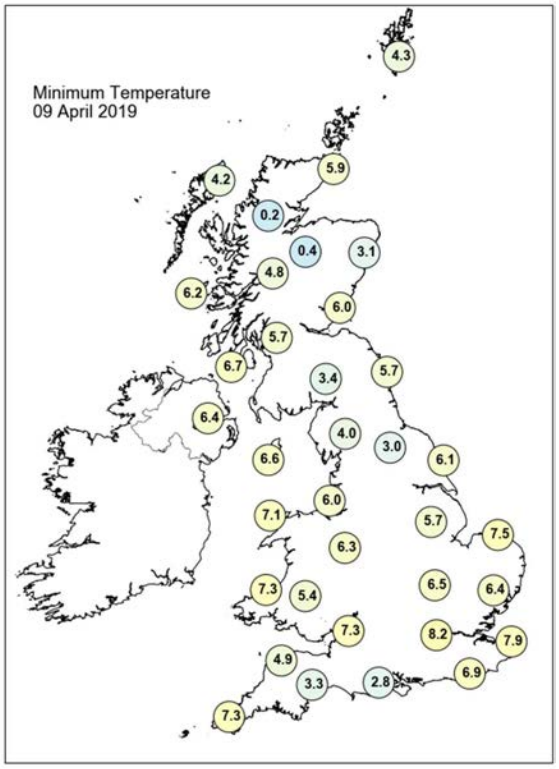

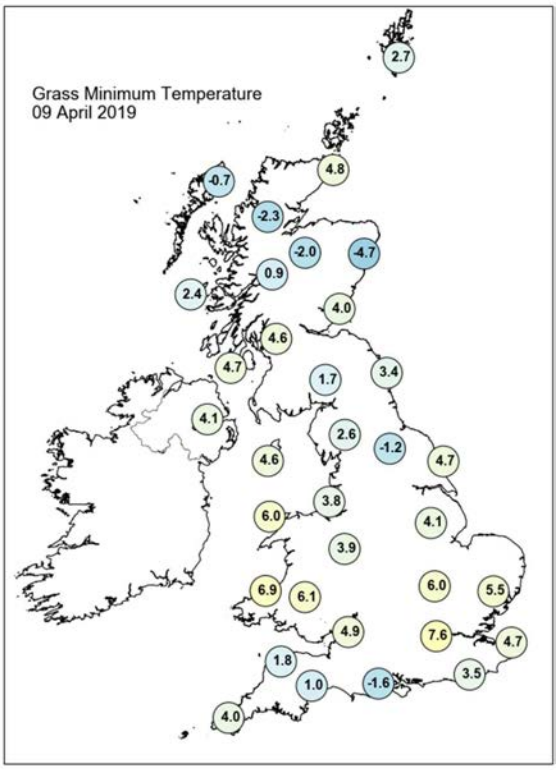

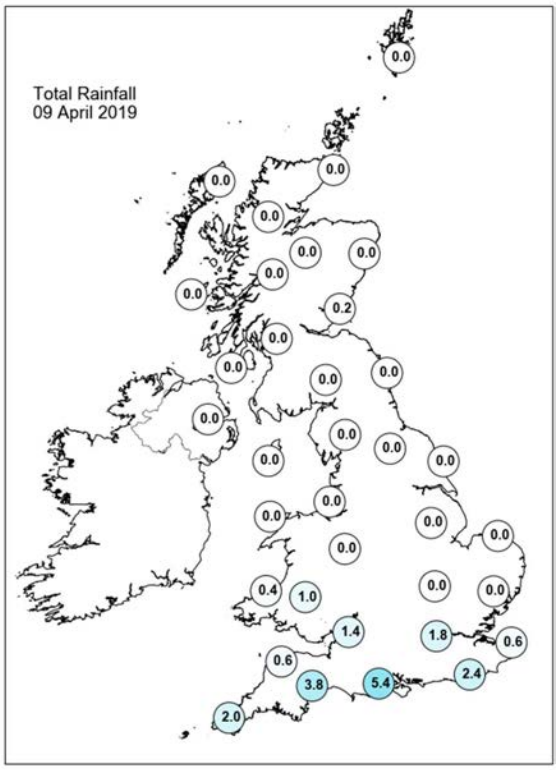

Daily Weather Summary for Tuesday 09 April 2019

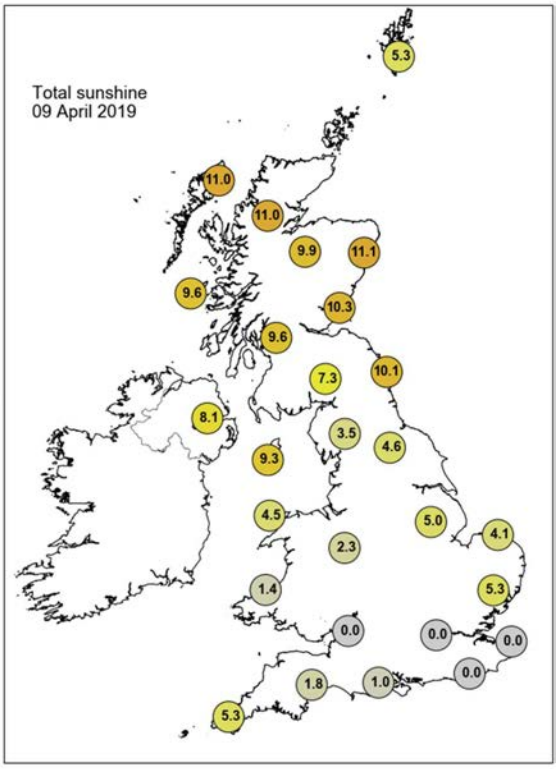

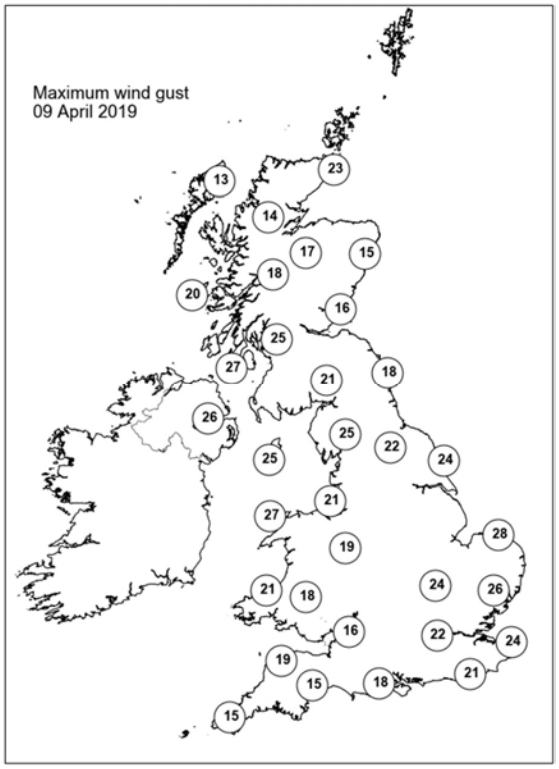

None of the selected stations observed a day of sleet or snow falling or non-zero snow depth at 0900 UTC.

Daily Weather Summary for Wednesday 10 April 2019

This day's summary created 23/04/2019 11:28

Summary of the UK Weather for Wednesday 10 April 2019

Through the early hours of Wednesday, there was some cloud and patchy rain across parts of south Devon and Cornwall, and along the south coast in Sussex. Elsewhere it was a clear start to the day across the UK, with just some patchy cloud around eastern coasts. It was a cold start with a frost in places.

During the day the last of cloud cleared the south coast giving most places and fine, sunny but chilly day, especially so in the wind and shade. It was windy along east coasts and particularly across southeast England pegging back temperatures in single figures here. Across eastern and northern Scotland it was cloudier with a few spots of light rain.

Daily Extremes

Highest Maximum	**14.6°C** Gosport, Fleetlands (Hampshire, 1mAMSL)
Lowest Maximum	**6.7°C** Fair Isle (Shetland, 57mAMSL)
Highest Minimum	**8.7°C** Scilly: St Marys Airport (Isles Of Scilly, 31mAMSL)
Lowest Minimum	**-6.8°C** Braemar No 2 (Aberdeenshire, 327mAMSL)
Lowest Grass Minimum	**-11.8°C** Balmoral (Aberdeenshire, 283mAMSL)
Most Rainfall	No non-zero values
Most Sunshine	**13.0hr** Morecambe No 2 (Lancashire, 7mAMSL)
Highest Gust	**33Kt 38mph** Langdon Bay (Kent, 117mAMSL)
Highest Gust (mountain)	**33Kt 38mph** Great Dun Fell No 2 (Cumbria, 847mAMSL)
Greatest Snow Depth at 0900 UTC	No non-zero values

mAMSL refers to station elevation in metres above mean sea level

Daily Weather Summary for Wednesday 10 April 2019

North Atlantic and Europe analysis charts and satellite images at 0000 UTC

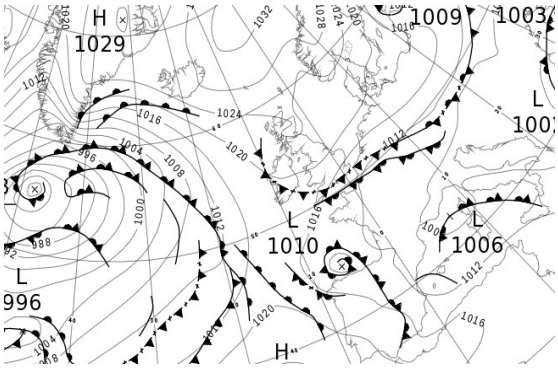



North Atlantic and Europe analysis charts and satellite images at 1200 UTC

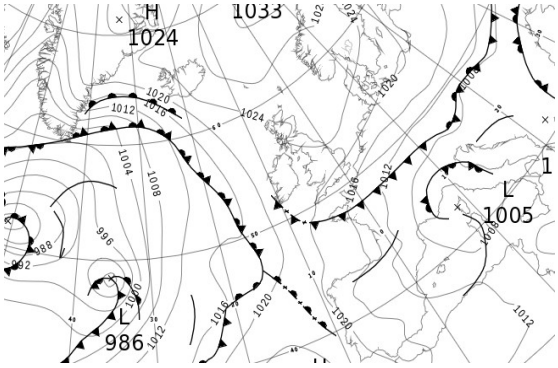



All satellite imagery copyright Met Office and EUMETSAT (European Organisation for the Exploitation of Meteorological Satellites). These show infra-red images from the geostationary MSG satellite. The rainfall rates are derived from both rain-radar and satellite data.

Daily Weather Summary for Wednesday 10 April 2019

UK satellite and rain-radar precipitation rates at (L) 0000 and (R) 1200 UTC

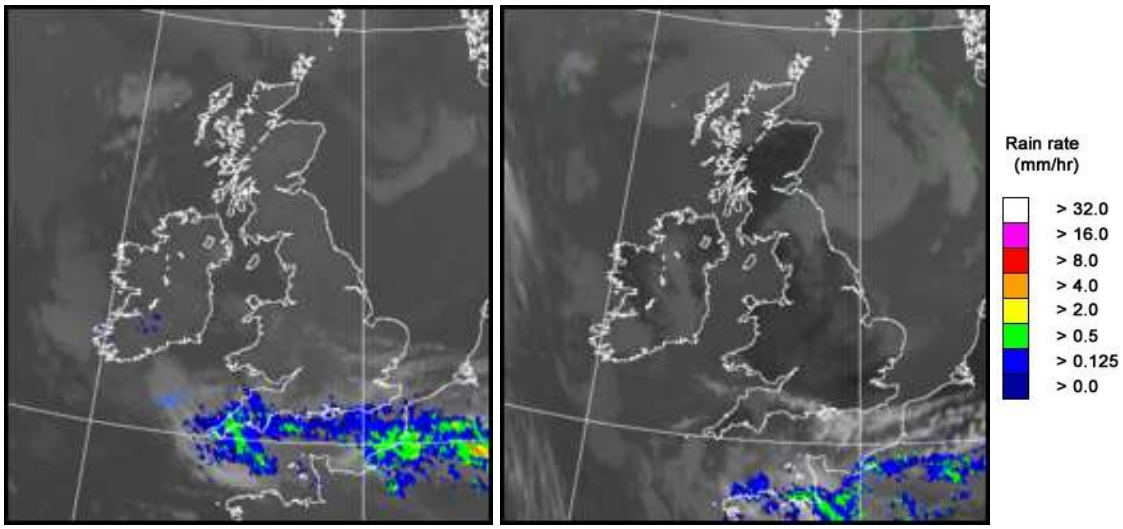

UK wind speed and direction at (L) 0000 and (R) 1200 UTC

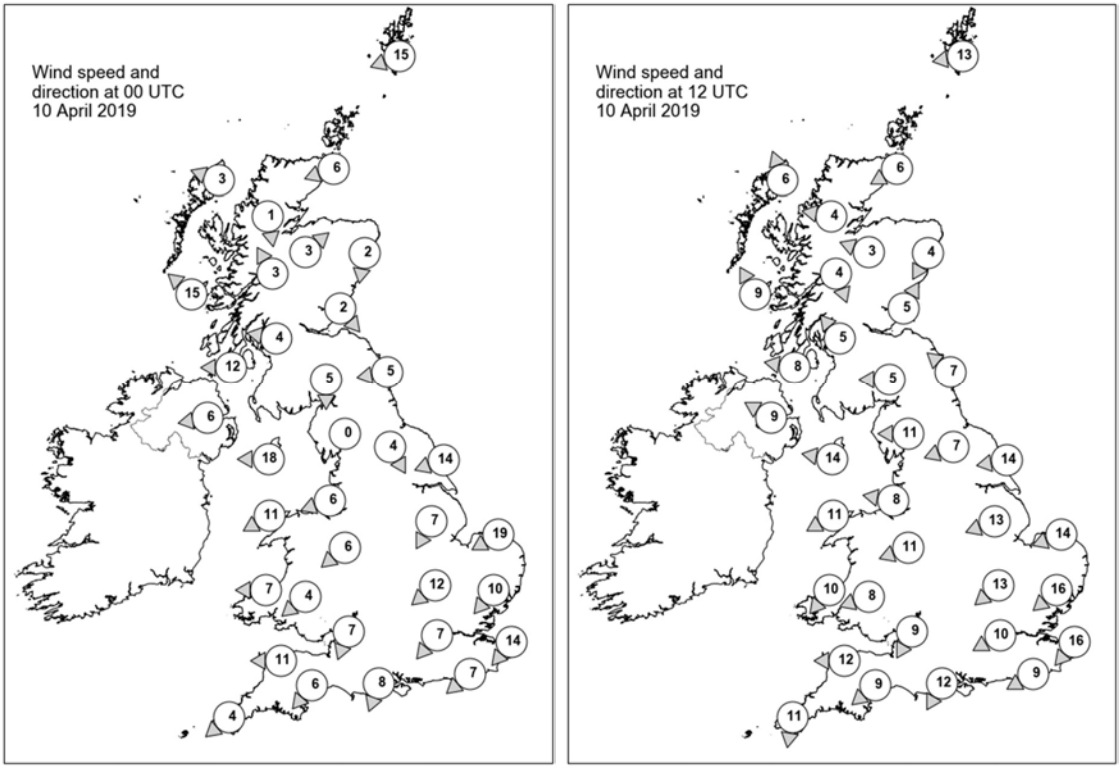

Daily Weather Summary for Wednesday 10 April 2019

Selected UK readings at (L) 0000 and (R) 1200 UTC

STATIONS		0000 UTC						1200 UTC					
NO	SITE	PRESS	WDIR	WSPD	CLOUD	TEMP	TDEW	PRESS	WDIR	WSPD	CLOUD	TEMP	TDEW
1	Lerwick	1025.2	ENE	15	7	4.6	-0.9	1025.6	E	13	7	7.0	-2.1
2	Wick	1024.2	ENE	6	2	3.2	1.0	1024.6	ENE	6	8	6.8	0.4
3	Stornoway	1022.4	ESE	3	0	5.8	4.4	1023.4	SSE	6	8	10.2	6.3
4	Loch Glascarnoch	1024.3	N	1	0	0.5	-0.3	1023.9	E	4	6	8.0	2.2
5	Aviemore	1024.4	SW	3	0	0.3	-2.1	1023.0	ESE	3	0	10.6	0.4
6	Dyce	1024.2	N	2	0	0.6	-0.1	1024.2	NNE	4	0	9.2	1.2
7	Tulloch Bridge	1024.8	SSE	3	0	1.5	-2.5	1023.7	NNW	4	0	10.3	0.0
8	Tiree	1022.8	SE	15	0	6.9	1.1	1024.2	SSE	9	0	7.9	2.2
9	Leuchars	1024.0	NW	2	1	0.1	-0.6	1024.5	SSW	5	4	9.4	2.7
10	Bishopton	1024.0	E	4	0	2.6	1.6	1024.1	SE	5	0	10.6	-1.1
11	Machrihanish	1022.3	E	12	0	5.1	2.3	1023.7	E	8	2	8.2	1.3
12	Boulmer	1023.4	E	5	3	4.8	2.3	1025.1	SE	7	8	7.5	0.1
13	Eskdalemuir	1024.3	N	5	0	-1.4	-2.1	1024.7	E	5	7	6.6	-0.1
14	Aldergrove	1021.8	E	6	0	5.2	2.3	1023.2	ESE	9	2	9.4	-0.8
15	Shap	1023.7	-	0	4	-2.2	-3.0	1024.2	E	11	6	6.4	0.4
16	Leeming	1022.6	NNW	4	0	0.1	-0.8	1024.2	ENE	7	5	8.9	0.5
17	Ronaldsway	1021.3	E	18	1	6.1	1.3	1023.5	E	14	1	8.8	0.9
18	Bridlington	1021.4	ENE	14	3	5.9	1.3	1024.2	E	14	4	9.1	2.1
19	Crosby	1021.1	ENE	6	0	3.1	0.0	1022.9	E	8	0	10.3	-0.4
20	Valley	1019.7	ENE	11	1	6.1	0.3	1022.3	ENE	11	1	9.1	2.2
21	Waddington	1020.2	NNE	7	0	2.9	0.6	1023.0	ENE	13	4	8.6	-0.1
22	Shawbury	1020.3	NE	6	1	3.3	1.0	1022.5	ENE	11	2	8.0	1.1
23	Weybourne	1018.9	ENE	19	6	6.0	2.3	1022.4	ENE	14	8	8.5	1.7
24	Bedford	1018.4	NE	12	6	4.7	1.9	1021.1	NE	13	1	9.7	1.6
25	Aberporth	1018.5	E	7	0	5.7	2.1	1021.2	NE	10	2	7.9	3.1
26	Sennybridge	1019.5	NE	4	0	2.4	0.3	1021.4	ENE	8	4	6.3	0.6
27	Wattisham	1017.3	NE	10	6	4.5	2.6	1020.9	NE	16	7	8.1	0.4
28	Almondsbury	1018.1	NNE	7	3	4.7	2.6	1020.8	NNE	9	6	8.3	2.3
29	Heathrow	1016.5	NE	7	8	7.3	4.0	1019.7	ENE	10	0	11.8	0.4
30	Manston	1015.0	NE	14	7	8.0	5.6	1019.4	NE	16	0	8.3	2.0
31	Chivenor	1017.1	E	11	8	7.9	3.5	1020.6	E	12	7	8.7	3.2
32	Exeter	1016.1	NE	6	8	7.2	5.2	1019.8	NE	9	7	8.9	4.6
33	Herstmonceux	1014.3	NE	7	8	8.0	5.8	1018.1	ENE	9	5	11.0	3.5
34	Hurn	1015.6	NNE	8	8	7.0	4.4	1019.1	NNE	12	6	10.3	2.7
35	Camborne	1016.2	NE	4	8	8.9	8.3	1019.9	N	11	1	9.2	5.2

Daily Weather Summary for Wednesday 10 April 2019

Selected European readings at (L) 0000 and (R) 1200 UTC

STATIONS		0000 UTC						1200 UTC					
NO	SITE	PRESS	WDIR	WSPD	CLOUD	TEMP	TDEW	PRESS	WDIR	WSPD	CLOUD	TEMP	TDEW
1	Murmansk	1031.3	NNW	4	7	-3.8	-5.7	1029.7	N	8	7	-0.7	-6.9
2	Helsinki	1012.0	N	12	8	-1.1	-2.3	1017.4	N	16	8	-0.7	-4.4
3	Stockholm	1019.0	NNW	8	-	0.0	-2.5	1023.2	N	12	-	0.8	-5.6
4	Oslo	1025.4	NNE	10	-	0.7	-7.3	1025.9	ENE	10	3	4.8	-9.3
5	Reykjavik	1024.8	E	8	6	4.0	-2.4	1022.1	E	11	3	7.4	-0.6
6	Moscow	1010.9	-	0	7	7.2	5.5	1011.6	W	2	8	12.6	7.7
7	Kiev	1008.2	NNE	4	4	11.8	6.6	1010.2	NNE	12	2	15.1	8.0
8	Warsaw	1016.4	NNE	10	7	2.1	-5.1	1017.0	N	6	2	8.0	-4.5
9	Berlin	1016.8	NE	6	-	2.7	-1.8	1017.9	NE	12	-	9.4	-1.3
10	De Bilt	1015.4	NE	10	0	5.3	0.9	1018.2	NNE	12	0	9.7	-0.9
11	Dublin	1020.3	ENE	10	2	5.7	2.5	1023.1	E	14	4	7.9	1.4
12	Cork	1018.9	N	4	7	7.5	6.2	1021.2	ESE	10	7	10.6	6.5
13	Sofia	1005.5	-	0	7	8.6	7.4	1005.6	E	4	7	13.8	5.6
14	Belgrade	1005.1	S	4	4	14.3	11.5	1004.5	WSW	2	5	20.6	9.0
15	Budapest	1006.9	NNW	4	-	13.1	8.8	1006.0	E	6	-	21.6	6.7
16	Prague	1013.6	N	2	-	3.8	1.2	1012.4	NNE	6	6	11.3	2.8
17	Munich	1008.2	W	4	7	9.8	8.3	1008.8	ENE	6	8	11.4	6.5
18	Strasbourg	1009.9	NW	2	8	9.1	8.6	1011.1	N	11	8	11.4	8.4
19	Paris	1010.7	-	0	7	10.3	8.4	1013.1	N	11	7	11.1	8.1
20	Jersey	1013.7	NE	6	8	8.9	7.7	1017.2	NNE	12	8	9.1	7.1
21	Milan	1006.8	W	3	0	11.5	7.6	-	-	-	-	-	-
22	Marseille	1007.0	SE	4	7	11.3	9.2	1006.4	WSW	7	-	16.5	9.2
23	Bordeaux	1011.3	W	2	-	8.5	6.5	1013.4	N	9	-	18.0	4.9
24	Rome	1008.7	E	3	-	8.8	8.3	1007.9	SSE	3	-	11.9	8.2
25	Ajaccio	1007.9	SSE	4	8	12.3	9.3	1004.1	SE	10	8	12.9	9.0
26	Barcelona	1009.3	N	9	4	10.2	8.3	1009.2	SW	12	4	16.9	8.5
27	Majorca	1009.6	W	9	1	14.5	8.2	1010.2	NNW	7	6	17.7	8.4
28	Madrid	1014.4	WSW	9	3	8.4	3.1	1013.5	W	5	7	13.0	1.8
29	Lisbon	1020.6	-	-	-	11.6	8.4	1021.0	NW	6	6	15.9	11.4
30	Athens	1004.9	N	3	-	13.3	10.2	1007.2	SSW	4	4	20.8	11.8
31	Malta	1013.2	W	8	1	13.7	12.7	1012.4	W	10	1	18.6	9.9
32	Gibraltar	1019.3	WSW	9	5	14.7	10.7	1018.2	W	18	1	17.1	7.5

Daily Weather Summary for Wednesday 10 April 2019

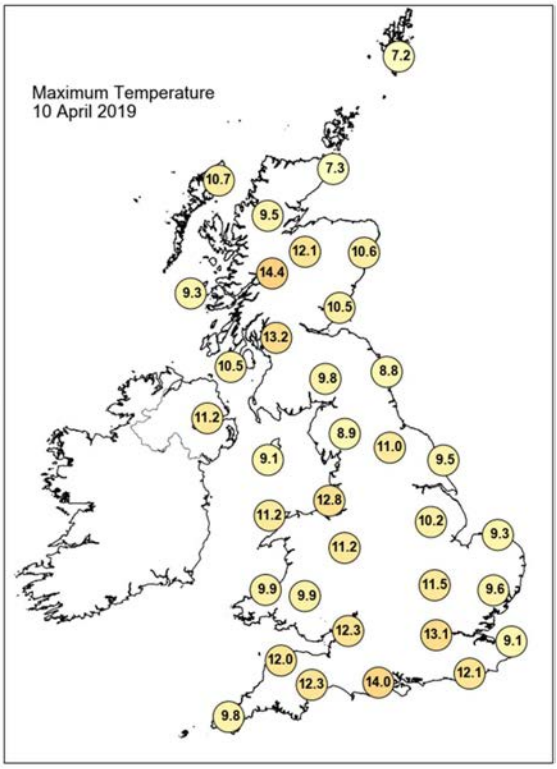

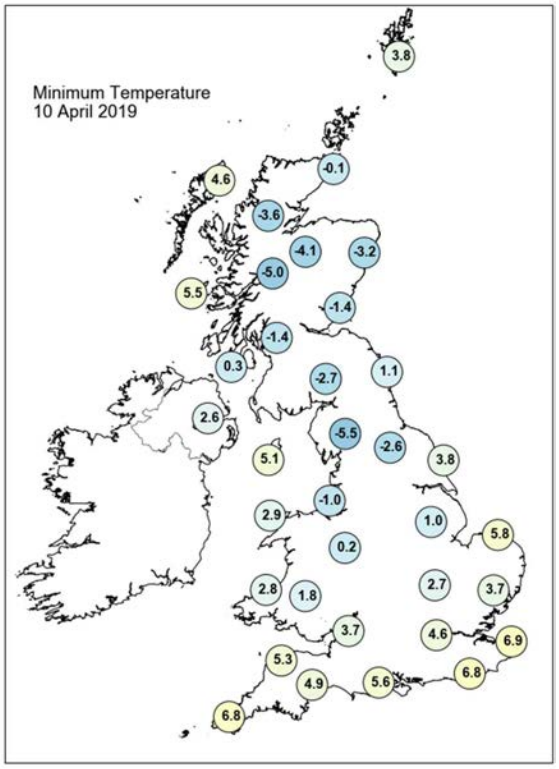

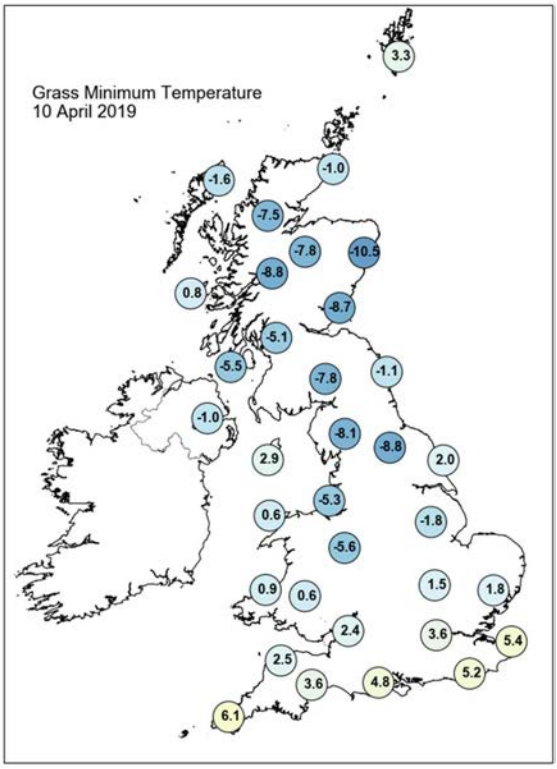

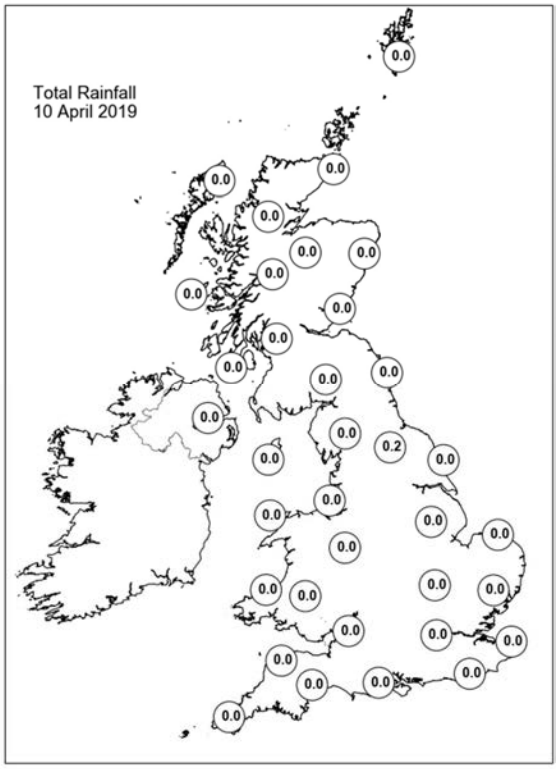

Daily Weather Summary for Wednesday 10 April 2019

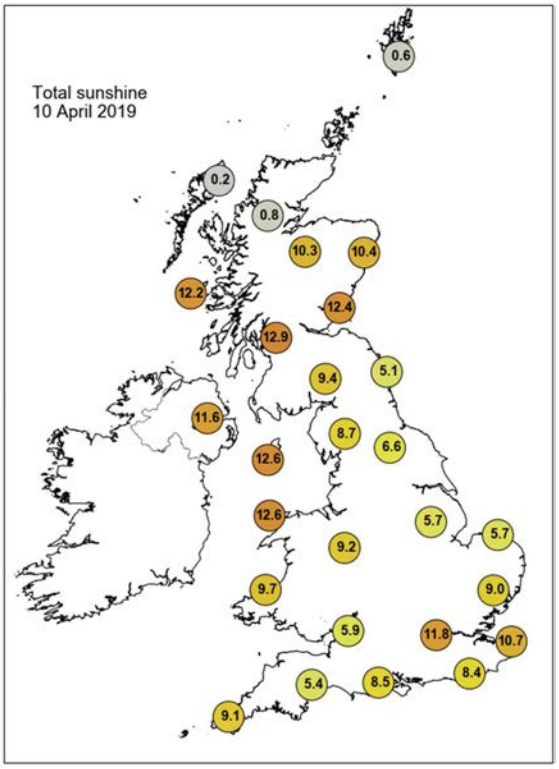

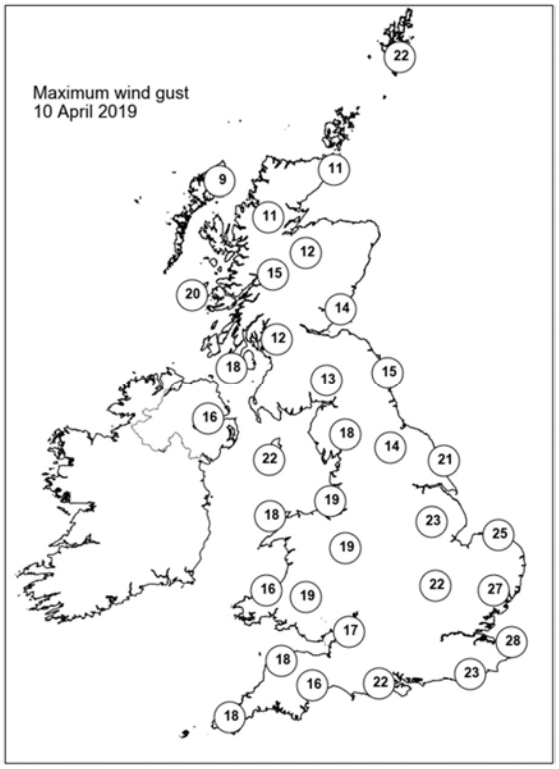

None of the selected stations observed a day of sleet or snow falling or non-zero snow depth at 0900 UTC.

Daily Weather Summary for Thursday 11 April 2019

This day's summary created 18/04/2019 03:00

Summary of the UK Weather for Thursday 11 April 2019

It was a dry and clear night for many, which gave a fairly widespread and sharp frost by dawn. Meanwhile, it was a cloudier night across northern Scotland, with some patchy rain and cloud in the east.

During the day most places were fine with long spells of sunshine, although it felt fresh. Patchy cloud affected some parts of East Anglia, southeast England and Northern Ireland and it was generally cloudy across northeast Scotland with some light showery rain at times here. Winds were light for most, although it was breezier in the far southeast, making it feel even colder at the coast.

Daily Extremes

Highest Maximum	**14.2°C** Grangemouth Refinery (Stirling (in Central Region), 2mAMSL) also Betws-y-coed (Clwyd, 22mAMSL) also Dawyck Botanic Garden (Peebleshire, 183mAMSL)
Lowest Maximum	**7.6°C** Dundrennan (Kirkcudbrightshire, 113mAMSL)
Highest Minimum	**6.7°C** Stornoway Airport (Western Isles, 15mAMSL)
Lowest Minimum	**-6.1°C** Ravensworth (North Yorkshire, 120mAMSL)
Lowest Grass Minimum	**-11.3°C** Copley (Durham, 253mAMSL)
Most Rainfall	**3.0mm** Bridge Of Alford (Aberdeenshire, 138mAMSL)
Most Sunshine	**12.9hr** Lyneham (Wiltshire, 145mAMSL)
Highest Gust	**25Kt 29mph** Langdon Bay (Kent, 117mAMSL)
Highest Gust (mountain)	**20Kt 23mph** Cairngorm Summit (Inverness-shire, 1237mAMSL)
Greatest Snow Depth at 0900 UTC	No non-zero values

mAMSL refers to station elevation in metres above mean sea level

Daily Weather Summary for Thursday 11 April 2019

North Atlantic and Europe analysis charts and satellite images at 0000 UTC

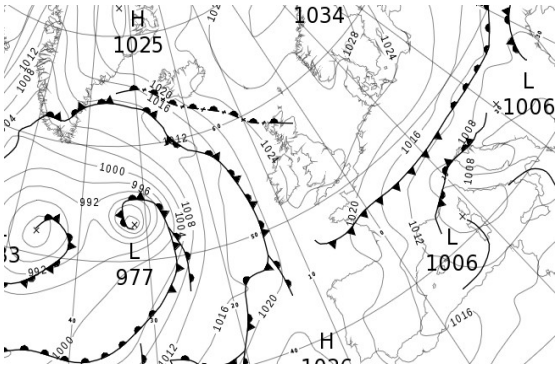



North Atlantic and Europe analysis charts and satellite images at 1200 UTC

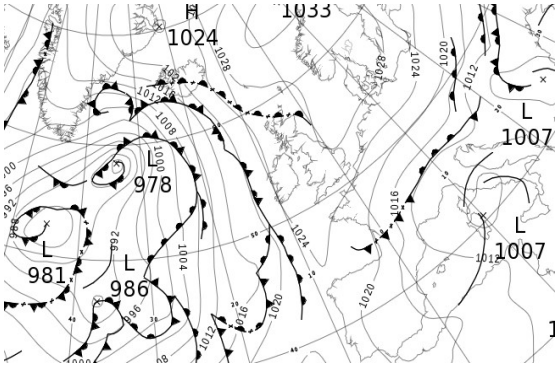



All satellite imagery copyright Met Office and EUMETSAT (European Organisation for the Exploitation of Meteorological Satellites). These show infra-red images from the geostationary MSG satellite. The rainfall rates are derived from both rain-radar and satellite data.

Daily Weather Summary for Thursday 11 April 2019

UK satellite and rain-radar precipitation rates at (L) 0000 and (R) 1200 UTC

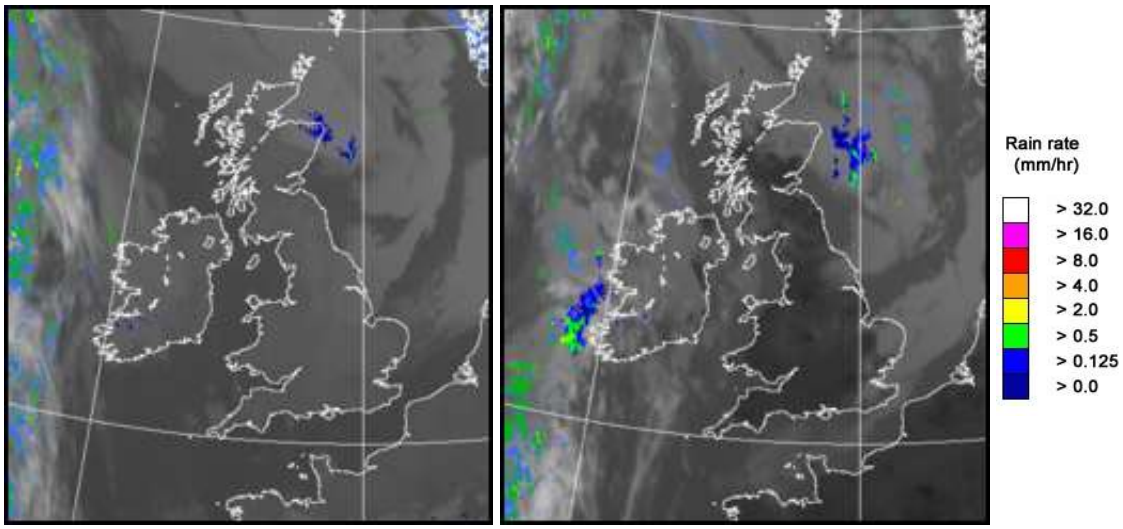

UK wind speed and direction at (L) 0000 and (R) 1200 UTC

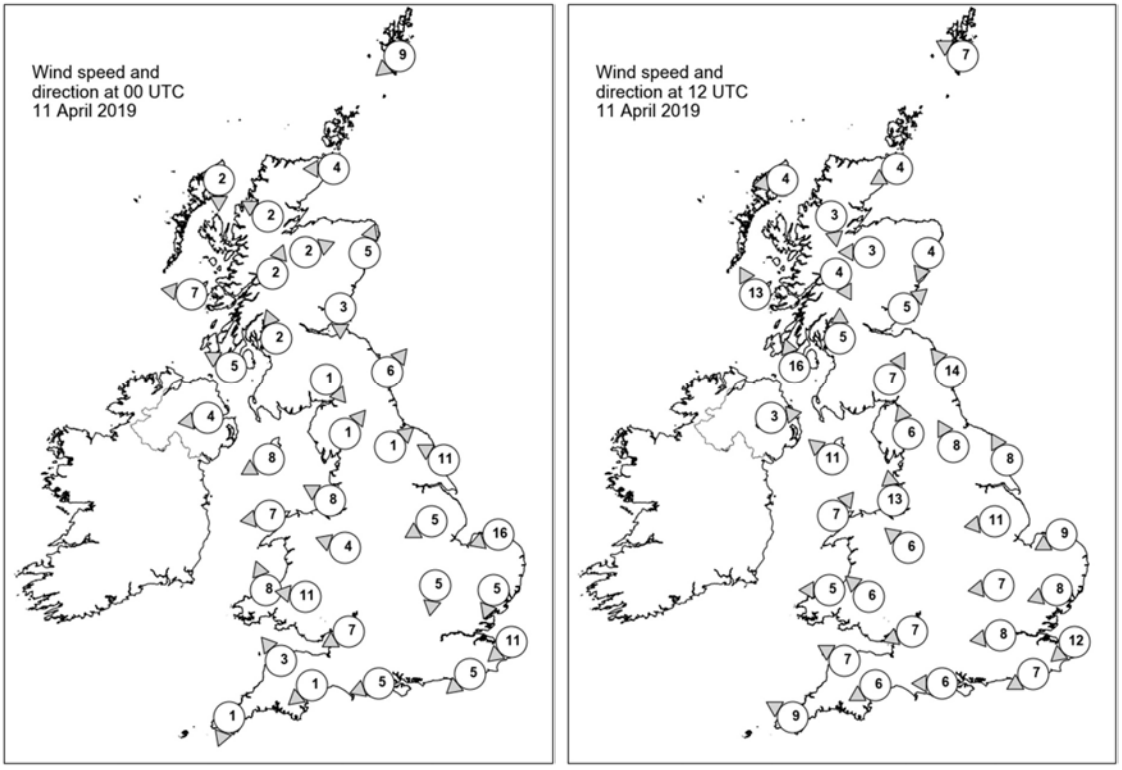

Daily Weather Summary for Thursday 11 April 2019

Selected UK readings at (L) 0000 and (R) 1200 UTC

STATIONS		0000 UTC						1200 UTC					
NO	SITE	PRESS	WDIR	WSPD	CLOUD	TEMP	TDEW	PRESS	WDIR	WSPD	CLOUD	TEMP	TDEW
1	Lerwick	1026.2	NE	9	7	3.9	-2.3	1027.2	ESE	7	7	7.3	0.4
2	Wick	1025.1	E	4	8	5.8	1.3	1026.1	ENE	4	8	7.1	2.2
3	Stornoway	1024.5	N	2	8	7.1	6.1	1025.5	E	4	7	9.2	6.0
4	Loch Glascarnoch	1025.2	ESE	2	8	3.8	2.4	1025.3	N	3	8	9.1	3.9
5	Aviemore	1025.4	WSW	2	8	1.6	0.5	1024.8	E	3	7	10.7	4.2
6	Dyce	1024.8	SSW	5	8	5.9	2.0	1025.8	NNE	4	8	8.7	4.3
7	Tulloch Bridge	1026.1	SSW	2	1	1.2	-0.1	1025.4	NNW	4	7	9.9	1.2
8	Tiree	1024.5	E	7	0	3.5	1.4	1025.6	SSE	13	6	9.2	5.0
9	Leuchars	1025.1	N	3	0	0.6	0.0	1025.5	SW	5	0	12.1	2.9
10	Bishopton	1025.3	SSE	2	0	2.0	1.2	1025.9	S	5	5	10.0	1.5
11	Machrihanish	1024.7	ESE	5	0	0.8	-0.8	1025.5	SSE	16	6	8.6	4.6
12	Boulmer	1026.4	SW	6	0	0.7	-1.4	1026.8	SE	14	0	8.2	1.7
13	Eskdalemuir	1027.1	NW	1	0	-2.7	-3.4	1026.4	SSW	7	2	8.6	0.4
14	Aldergrove	1024.9	E	4	0	0.8	-1.9	1025.2	W	3	7	10.5	6.1
15	Shap	1027.5	SW	1	0	-3.8	-4.9	1027.1	SSE	6	5	6.9	-0.4
16	Leeming	1027.1	SW	1	0	-0.7	-2.7	1027.7	SSE	8	2	9.0	-1.4
17	Ronaldsway	1024.9	ENE	8	0	5.0	2.5	1026.8	SE	11	7	8.1	2.5
18	Bridlington	1026.5	ESE	11	8	5.8	-1.5	1028.1	SSE	8	8	8.2	1.0
19	Crosby	1026.0	ESE	8	0	5.2	-0.3	1027.1	S	13	0	9.5	0.3
20	Valley	1024.4	E	7	0	4.6	3.3	1026.3	SW	7	3	9.8	4.2
21	Waddington	1026.4	ENE	5	8	3.4	-1.0	1027.7	E	11	1	8.8	-2.1
22	Shawbury	1026.2	ESE	4	0	2.3	-0.1	1027.1	SE	6	1	8.2	-0.2
23	Weybourne	1025.6	ENE	16	6	5.7	-1.0	1027.9	ENE	9	7	8.1	-0.5
24	Bedford	1026.0	N	5	0	0.9	-2.1	1027.2	E	7	5	8.4	-0.5
25	Aberporth	1024.3	SSE	8	0	4.2	2.6	1025.9	E	5	1	9.7	1.8
26	Sennybridge	1025.4	E	11	0	2.4	0.0	1026.5	SE	6	0	7.4	0.8
27	Wattisham	1025.0	NNE	5	1	0.3	-2.5	1026.9	ENE	8	7	7.6	-0.8
28	Almondsbury	1024.8	ENE	7	0	3.6	-0.3	1026.7	ENE	7	2	8.7	0.5
29	Heathrow	-	-	-	-	3.3	-1.0	1026.3	E	8	2	10.7	1.3
30	Manston	1023.4	NE	11	0	5.1	-0.2	1026.2	NE	12	8	8.2	0.3
31	Chivenor	1023.8	SE	3	0	5.0	3.1	1026.0	ESE	7	0	10.9	2.3
32	Exeter	1023.3	NE	1	0	1.8	0.9	1026.1	ENE	6	1	9.5	2.2
33	Herstmonceux	1022.9	NE	5	0	4.2	0.7	1025.6	ENE	7	4	9.3	0.7
34	Hurn	1024.1	ENE	5	0	3.7	0.4	1025.9	E	6	0	10.6	0.7
35	Camborne	1023.5	NNE	1	7	6.4	5.0	1025.7	ESE	9	5	9.9	3.6

Daily Weather Summary for Thursday 11 April 2019

Selected European readings at (L) 0000 and (R) 1200 UTC

STATIONS		0000 UTC						1200 UTC					
NO	SITE	PRESS	WDIR	WSPD	CLOUD	TEMP	TDEW	PRESS	WDIR	WSPD	CLOUD	TEMP	TDEW
1	Murmansk	1025.6	SSW	6	7	-2.9	-8.2	1021.5	WNW	10	8	2.9	-4.9
2	Helsinki	1021.9	NNW	6	2	-3.2	-5.9	1024.3	N	8	5	3.1	-7.7
3	Stockholm	1026.3	NW	8	-	-0.9	-6.1	1029.5	N	8	-	2.6	-5.2
4	Oslo	1028.6	N	8	-	0.4	-9.8	1030.4	WSW	4	6	6.2	-10.4
5	Reykjavik	1020.8	ENE	5	8	5.6	0.4	1016.1	ESE	13	7	8.9	1.6
6	Moscow	1017.9	-	0	0	0.9	0.3	1018.4	NE	4	3	10.5	-2.8
7	Kiev	1011.3	NNE	8	7	10.2	3.9	1011.9	N	6	7	10.5	6.9
8	Warsaw	1019.8	N	8	7	2.8	-3.3	1021.3	N	10	6	8.1	-4.1
9	Berlin	1022.3	ENE	10	-	3.6	-2.8	1025.3	ENE	12	-	5.2	-4.3
10	De Bilt	1022.8	NNE	8	0	2.8	-2.0	1024.8	NNE	6	0	9.2	-3.2
11	Dublin	1024.7	SSE	4	4	1.6	0.4	1025.5	SSE	4	5	11.4	2.2
12	Cork	1024.4	SSE	6	8	5.3	4.1	1025.1	SE	10	4	10.5	5.9
13	Sofia	1008.8	-	0	2	5.4	3.8	1009.1	W	10	7	12.6	4.1
14	Belgrade	1006.5	WSW	2	6	14.4	10.2	1008.9	W	6	7	15.4	11.2
15	Budapest	1008.5	NNE	4	-	12.6	10.0	1010.3	N	8	-	15.8	7.6
16	Prague	1017.6	N	4	-	3.3	-2.9	1020.1	N	6	6	7.7	-3.7
17	Munich	1012.8	NE	6	8	8.3	5.1	1016.3	NNE	8	7	9.2	2.4
18	Strasbourg	1015.3	N	10	-	7.2	1.7	1018.0	NNE	14	-	12.8	3.4
19	Paris	1018.1	N	10	0	7.3	2.6	1020.9	NE	13	0	12.6	2.7
20	Jersey	1022.2	NE	11	2	6.1	2.6	1024.4	NE	10	7	9.4	2.5
21	Milan	1007.0	WSW	4	5	12.9	9.6	1010.5	ESE	4	8	12.7	10.0
22	Marseille	1008.6	N	2	7	10.2	7.8	1008.2	W	9	-	17.5	10.8
23	Bordeaux	1018.2	W	6	-	8.1	7.5	1019.1	NNW	7	-	15.9	7.9
24	Rome	1008.0	N	1	4	7.5	6.6	1008.0	SSW	8	5	17.3	10.4
25	Ajaccio	1006.7	ENE	4	7	8.9	7.3	1008.4	SSW	8	8	14.7	9.9
26	Barcelona	1012.5	N	9	5	11.0	7.9	1012.5	S	6	4	18.0	6.9
27	Majorca	1012.8	W	3	7	10.9	6.6	1013.1	NNW	10	3	20.6	5.1
28	Madrid	1019.1	N	1	4	6.4	1.7	1017.3	N	14	3	15.6	0.3
29	Lisbon	1022.3	-	-	-	11.8	8.8	1021.3	NW	3	7	17.8	7.5
30	Athens	1010.9	N	3	-	14.1	8.4	1012.5	SW	3	1	21.4	6.1
31	Malta	1012.7	NE	2	3	13.4	12.1	1010.9	NNE	8	3	18.1	11.1
32	Gibraltar	1018.9	W	8	0	15.2	10.8	1018.8	WSW	12	1	19.6	7.0

Daily Weather Summary for Thursday 11 April 2019

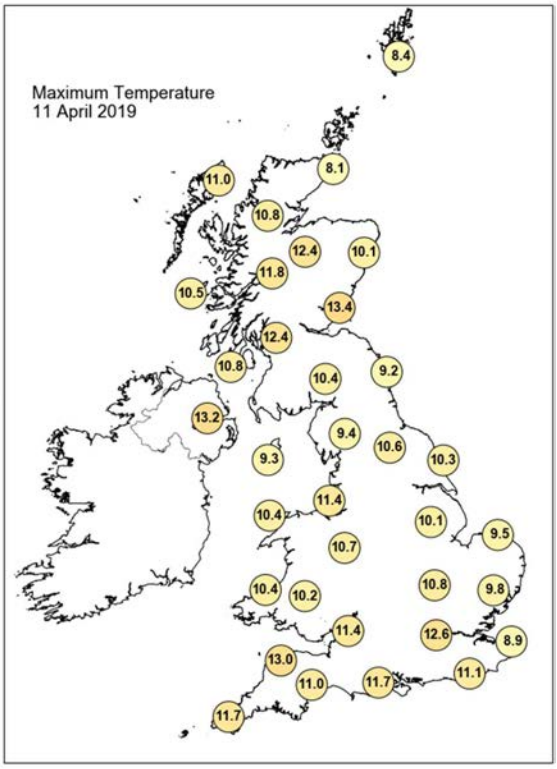

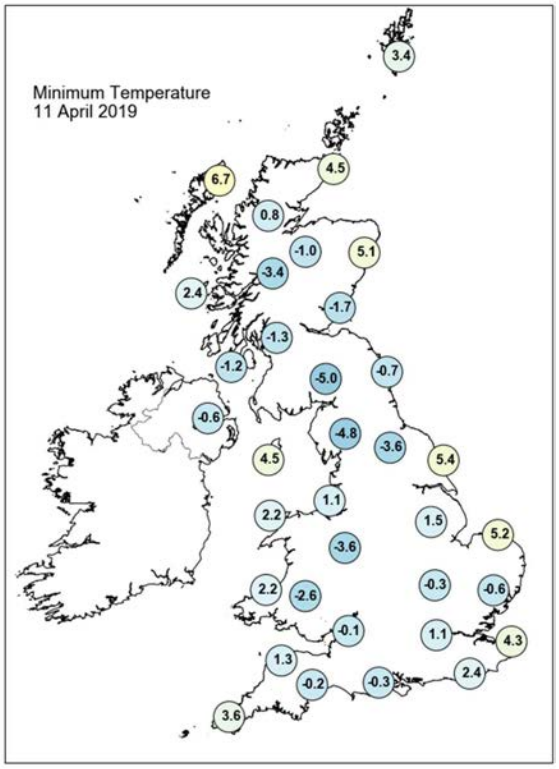

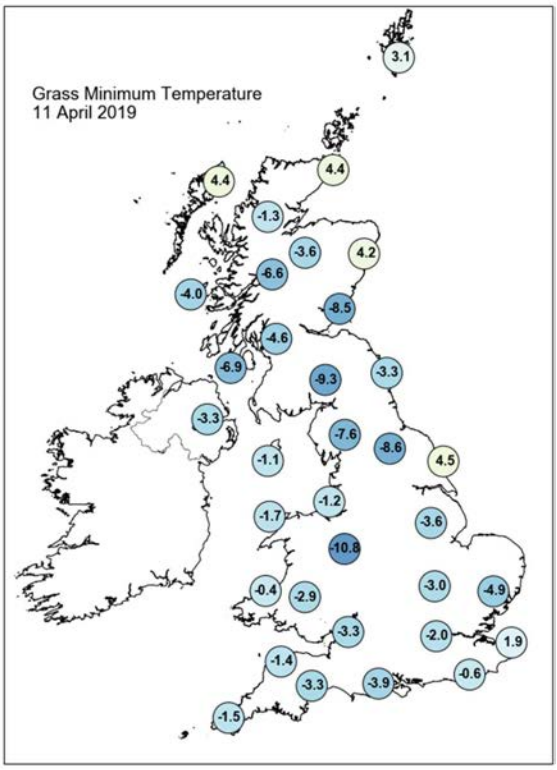

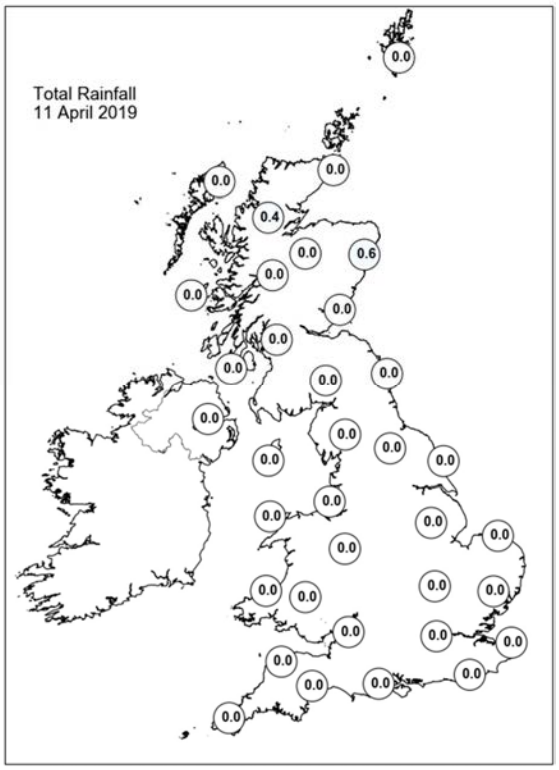

Daily Weather Summary for Thursday 11 April 2019

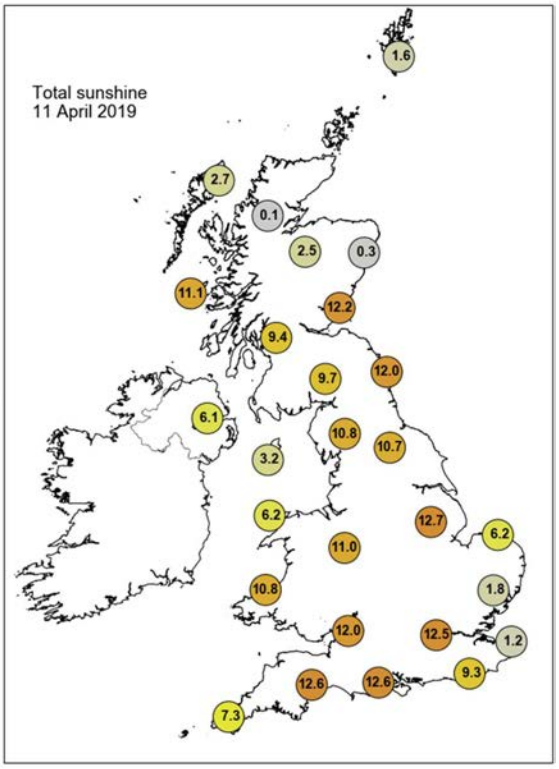

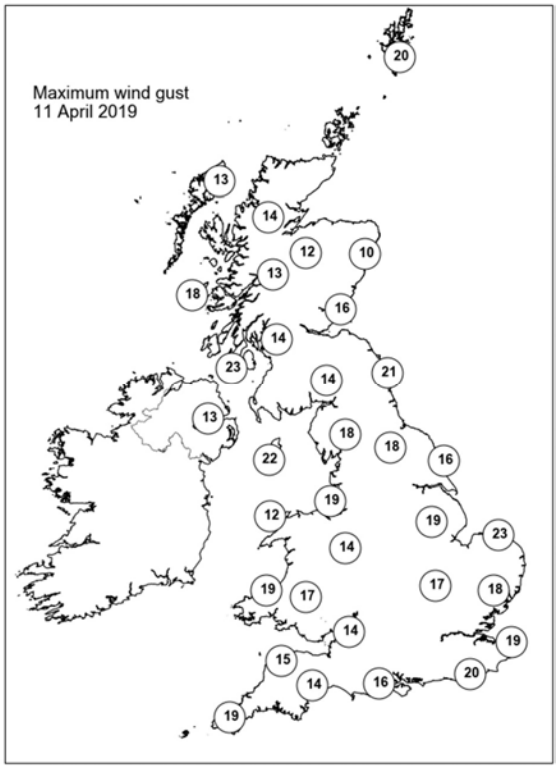

None of the selected stations observed a day of sleet or snow falling or non-zero snow depth at 0900 UTC.

Daily Weather Summary for Friday 12 April 2019

This day's summary created 19/04/2019 03:00

Summary of the UK Weather for Friday 12 April 2019

During the early hours it stayed dry for most places with variable amounts of cloud. However, a few isolated showers moved into northeastern Scotland. Under prolonged clear spells across parts of England and southern Scotland temperature fell below freezing, which allowed a frost to form as dawn approached. It was generally a sunny morning for much of the UK, with just a few light showers along the east coast of England, mostly across East Anglia. Thicker cloud along with a few outbreaks of light rain plagued coastal stretches of southeast Scotland too. It remained similar through the rest of the day, though cloud tended to increase across eastern areas for a time. It felt chilly due to the easterly wind here, with below average temperatures, but temperatures were nearer to average in the west and slightly above average across northwest Scotland where the sun shone for longest. As night fell, skies began to clear and it turned chilly as temperatures began to tumble once again.

Daily Extremes

Highest Maximum	**15.2°C** Kinlochewe (Ross & Cromarty, 25mAMSL)
Lowest Maximum	**6.0°C** Inverbervie No 2 (Kincardineshire, 134mAMSL)
Highest Minimum	**7.6°C** Magilligan No 2 (Londonderry, 6mAMSL)
Lowest Minimum	**-4.6°C** Altnaharra No 2 (Sutherland, 81mAMSL) also Tulloch Bridge (Inverness-shire, 249mAMSL)
Lowest Grass Minimum	**-10.3°C** Reading University, Whiteknights (Berkshire, 66mAMSL)
Most Rainfall	**0.8mm** Lerwick (Shetland, 82mAMSL)
Most Sunshine	**11.8hr** Strathy East (Sutherland, 68mAMSL)
Highest Gust	**39Kt 45mph** South Uist Range (Western Isles, 4mAMSL)
Highest Gust (mountain)	**36Kt 41mph** Cairngorm Summit (Inverness-shire, 1237mAMSL)
Greatest Snow Depth at 0900 UTC	No non-zero values

mAMSL refers to station elevation in metres above mean sea level

Daily Weather Summary for Friday 12 April 2019

North Atlantic and Europe analysis charts and satellite images at 0000 UTC

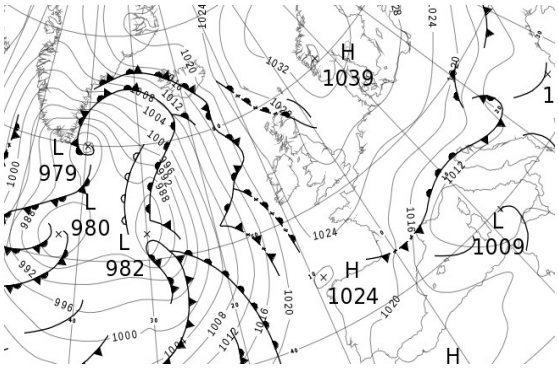

North Atlantic and Europe analysis charts and satellite images at 1200 UTC

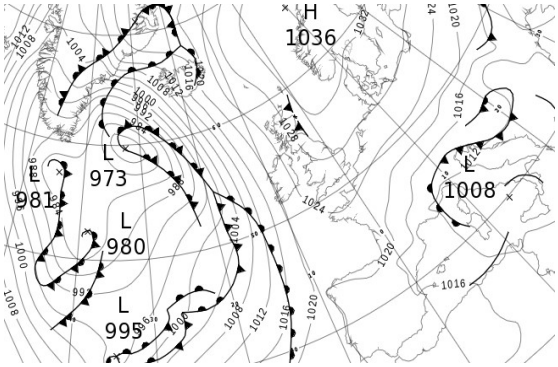



All satellite imagery copyright Met Office and EUMETSAT (European Organisation for the Exploitation of Meteorological Satellites). These show infra-red images from the geostationary MSG satellite. The rainfall rates are derived from both rain-radar and satellite data.

Daily Weather Summary for Friday 12 April 2019

UK satellite and rain-radar precipitation rates at (L) 0000 and (R) 1200 UTC

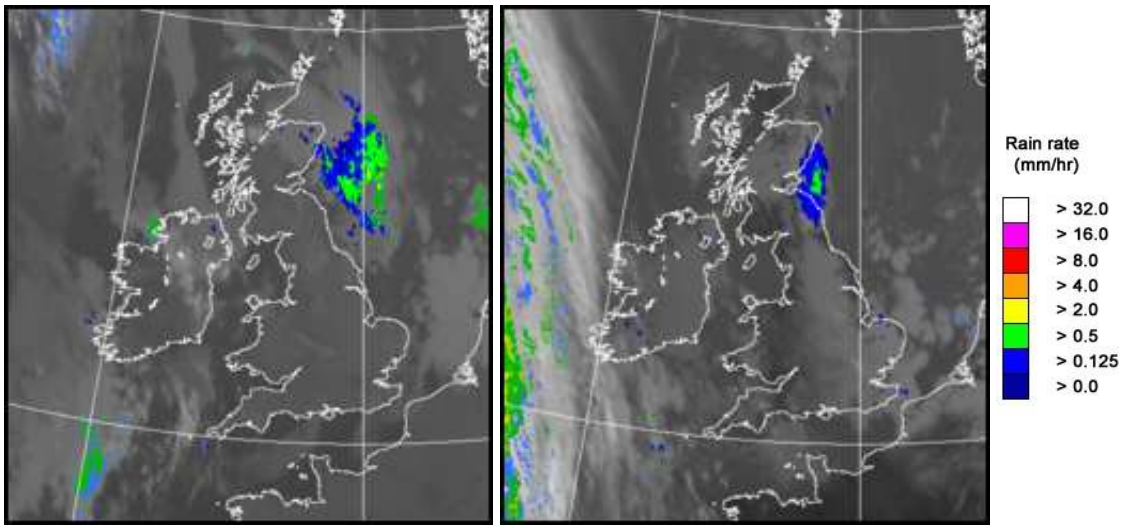

UK wind speed and direction at (L) 0000 and (R) 1200 UTC

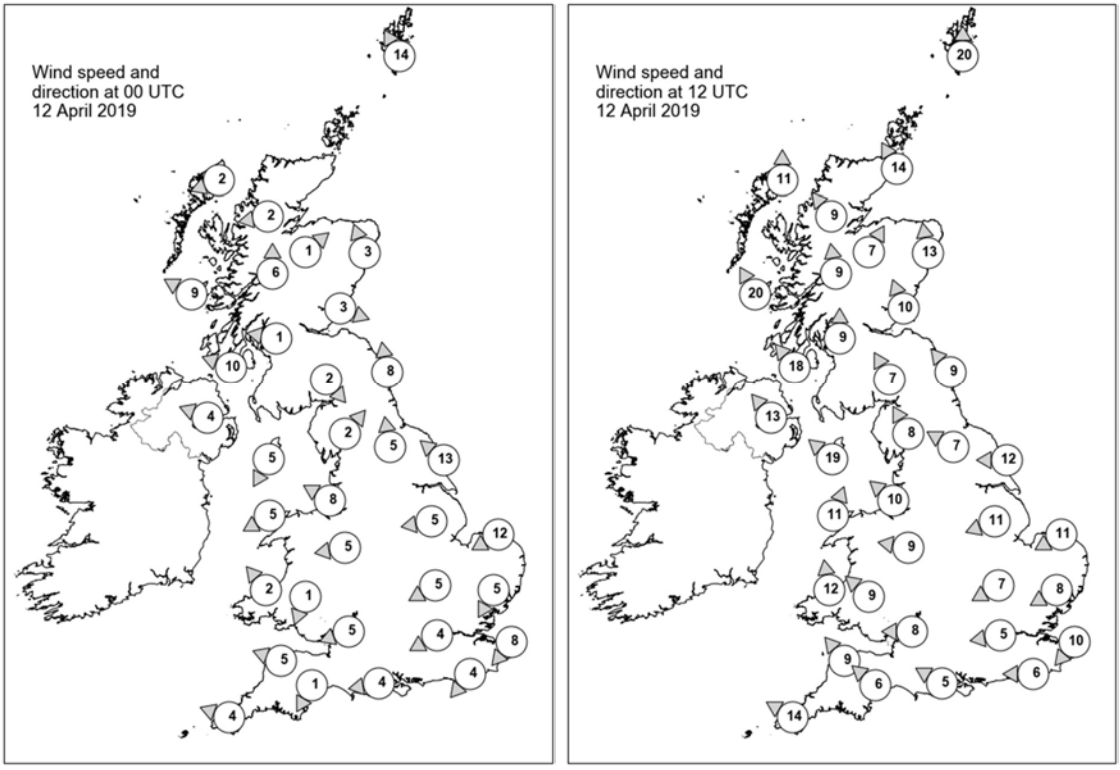

Daily Weather Summary for Friday 12 April 2019

Selected UK readings at (L) 0000 and (R) 1200 UTC

STATIONS		0000 UTC						1200 UTC					
NO	SITE	PRESS	WDIR	WSPD	CLOUD	TEMP	TDEW	PRESS	WDIR	WSPD	CLOUD	TEMP	TDEW
1	Lerwick	1029.1	SSE	14	6	5.8	2.9	1031.5	S	20	8	5.4	4.2
2	Wick	1027.3	-	-	8	4.8	2.7	1028.5	SSE	14	8	8.0	4.6
3	Stornoway	1026.3	ENE	2	7	4.4	3.5	1025.7	S	11	1	10.3	4.3
4	Loch Glascarnoch	1027.3	E	2	7	3.6	2.3	1026.0	SE	9	4	10.6	0.6
5	Aviemore	1026.8	SW	1	8	5.4	4.1	1027.0	SSW	7	7	10.4	-0.3
6	Dyce	1027.5	SSE	3	8	6.1	5.3	1030.4	S	13	8	5.5	3.4
7	Tulloch Bridge	1027.9	S	6	0	2.3	0.8	1027.6	S	9	7	9.6	1.2
8	Tiree	1025.7	ESE	9	0	6.4	5.2	1025.4	SSE	20	8	9.2	5.2
9	Leuchars	1027.1	WNW	3	1	1.3	-0.1	1028.9	SSE	10	8	9.3	3.2
10	Bishopton	1027.1	E	1	2	2.4	0.7	1027.4	S	9	5	10.3	0.1
11	Machrihanish	1025.9	ESE	10	8	7.4	5.4	1026.5	SE	18	6	10.8	3.8
12	Boulmer	1028.0	S	8	5	4.1	-1.2	1030.2	SE	9	8	8.2	3.2
13	Eskdalemuir	1028.7	NW	2	0	-1.9	-2.5	1028.1	SSE	7	5	9.2	-0.5
14	Aldergrove	1025.7	ESE	4	8	7.9	5.6	1025.3	SE	13	8	9.5	4.0
15	Shap	1028.9	SW	2	0	-1.6	-3.6	1028.5	SSE	8	7	7.5	-0.9
16	Leeming	1029.2	S	5	8	3.6	-1.3	1029.4	ESE	7	7	8.3	-1.5
17	Ronaldsway	1026.8	NNE	5	0	3.6	0.7	1027.1	SE	19	1	9.8	3.3
18	Bridlington	1028.9	SE	13	7	5.8	0.5	1029.5	E	12	1	8.5	0.5
19	Crosby	1027.8	ESE	8	8	6.7	-1.6	1027.9	SE	10	1	10.1	-0.6
20	Valley	1026.3	ENE	5	7	6.4	3.8	1026.2	SSW	11	6	10.0	3.1
21	Waddington	1029.1	E	5	0	1.5	-1.3	1028.7	ENE	11	5	7.8	-1.5
22	Shawbury	1027.9	E	5	0	3.2	-0.3	1027.8	E	9	2	9.0	-0.3
23	Weybourne	1028.4	ENE	12	0	5.3	-0.6	1028.4	ENE	11	8	7.2	2.3
24	Bedford	1028.6	ENE	5	2	1.0	-1.4	1027.5	ENE	7	7	9.6	1.3
25	Aberporth	1026.4	SE	2	3	5.2	3.2	1025.6	S	12	3	8.9	3.0
26	Sennybridge	1027.5	NNE	1	3	1.6	-1.2	1026.7	SE	9	3	7.5	0.4
27	Wattisham	1028.0	NNE	5	5	1.8	-1.3	1027.5	ENE	8	8	8.0	-0.7
28	Almondsbury	1026.7	ENE	5	0	4.5	0.3	1027.2	E	8	2	8.9	1.1
29	Heathrow	1027.6	ENE	4	0	4.5	-1.2	1026.8	E	5	8	9.5	0.5
30	Manston	1026.8	NE	8	6	5.6	-0.8	1026.8	NE	10	8	7.0	0.5
31	Chivenor	1026.2	ESE	5	0	3.2	1.7	1026.0	SE	9	8	10.4	0.4
32	Exeter	1026.2	NNE	1	0	0.1	-0.3	1026.2	SE	6	7	10.1	3.0
33	Herstmonceux	1026.6	NE	4	8	5.2	0.4	1026.3	E	6	7	8.8	0.6
34	Hurn	1026.8	E	4	7	3.6	2.6	1026.4	ESE	5	6	10.6	0.5
35	Camborne	1026.0	ESE	4	4	4.7	1.9	1024.4	ESE	14	7	9.8	0.9

Daily Weather Summary for Friday 12 April 2019

Selected European readings at (L) 0000 and (R) 1200 UTC

STATIONS		0000 UTC						1200 UTC					
NO	SITE	PRESS	WDIR	WSPD	CLOUD	TEMP	TDEW	PRESS	WDIR	WSPD	CLOUD	TEMP	TDEW
1	Murmansk	1019.3	NW	12	7	1.4	-1.4	1028.4	NNW	10	2	1.6	-7.9
2	Helsinki	1029.0	NNW	4	0	-3.8	-6.5	1030.9	NNE	10	4	5.6	-7.0
3	Stockholm	1031.5	WNW	2	-	-6.0	-8.1	1032.6	E	4	-	4.9	-6.1
4	Oslo	1032.2	NNW	2	-	-1.8	-9.6	1032.5	ENE	4	1	7.9	-17.8
5	Reykjavik	1013.5	ESE	13	8	7.7	2.6	1009.5	SE	23	8	9.4	4.9
6	Moscow	1020.9	N	6	8	3.6	-3.3	1022.4	NNE	4	8	5.6	-1.4
7	Kiev	1012.1	N	4	8	7.6	7.0	1015.3	NNE	10	8	7.2	5.6
8	Warsaw	1023.8	NNE	10	6	2.6	-2.9	1023.9	N	8	6	6.1	-5.3
9	Berlin	1026.7	NE	8	-	2.6	-1.7	1026.4	NE	10	-	3.9	-3.2
10	De Bilt	1025.9	NE	8	8	5.2	-0.6	1026.0	NE	10	8	7.4	-3.1
11	Dublin	1026.3	SE	4	5	2.5	1.8	1024.9	SE	12	7	9.2	4.9
12	Cork	1024.9	SSE	8	7	6.5	4.9	1023.0	SSE	17	7	8.7	4.2
13	Sofia	1011.8	SE	2	2	5.6	3.8	1009.3	WSW	4	7	11.7	6.4
14	Belgrade	1010.4	WSW	6	8	9.0	8.3	1013.0	WSW	6	7	8.6	5.8
15	Budapest	1013.8	N	6	-	7.5	4.8	1014.4	NNW	6	-	11.0	3.8
16	Prague	1023.7	N	2	-	2.3	-5.9	1022.7	N	6	8	4.8	-6.1
17	Munich	1019.1	ENE	6	8	5.8	-0.8	1018.7	E	6	8	8.1	-2.7
18	Strasbourg	1020.2	N	7	-	3.8	-2.0	1020.2	NNE	9	-	10.4	0.1
19	Paris	1023.0	N	9	0	5.5	0.7	1022.7	N	11	3	10.5	-0.1
20	Jersey	1025.7	ENE	9	0	5.6	2.8	1025.0	E	9	7	10.3	3.5
21	Milan	1013.1	NE	2	-	11.5	11.1	1013.1	ENE	4	7	14.4	8.1
22	Marseille	1011.6	ESE	5	6	10.0	9.1	1012.6	W	9	-	16.6	7.5
23	Bordeaux	1021.0	WNW	2	-	7.6	5.9	1021.4	N	4	-	15.6	0.9
24	Rome	1009.4	NE	1	-	9.1	8.4	1009.7	W	8	-	14.8	9.5
25	Ajaccio	1010.6	ENE	2	8	9.4	8.0	1010.9	WSW	7	8	14.8	9.8
26	Barcelona	1014.5	N	7	5	13.8	7.4	1014.8	SSW	9	0	17.8	6.6
27	Majorca	1014.7	WSW	7	6	14.2	9.4	1015.9	SW	15	6	19.2	8.2
28	Madrid	1021.2	ESE	2	0	5.9	0.0	1017.3	WSW	5	1	16.1	0.4
29	Lisbon	1021.3	-	-	-	12.6	8.6	1020.3	SW	2	5	19.0	9.5
30	Athens	1012.5	N	3	-	16.2	10.0	1012.7	-	0	8	20.6	10.4
31	Malta	1012.5	NNW	4	2	11.7	8.8	1012.6	WNW	15	4	16.8	10.3
32	Gibraltar	1018.8	W	12	0	15.3	11.3	1018.3	S	14	2	19.9	11.7

Daily Weather Summary for Friday 12 April 2019

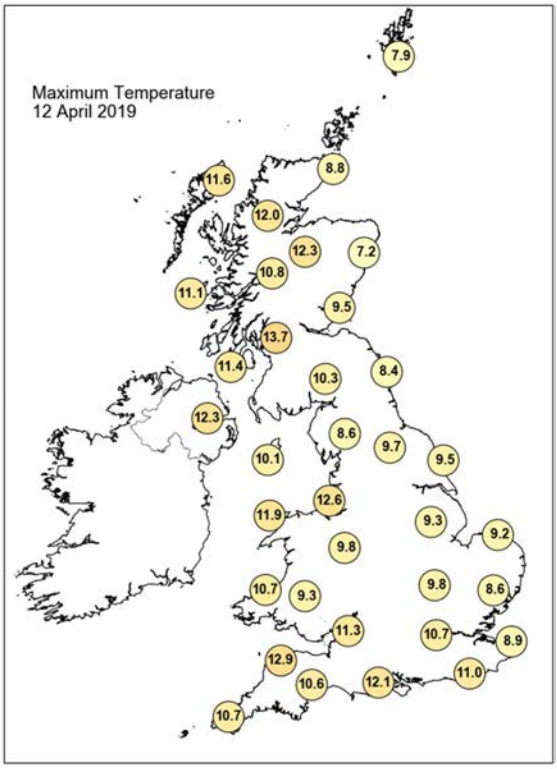

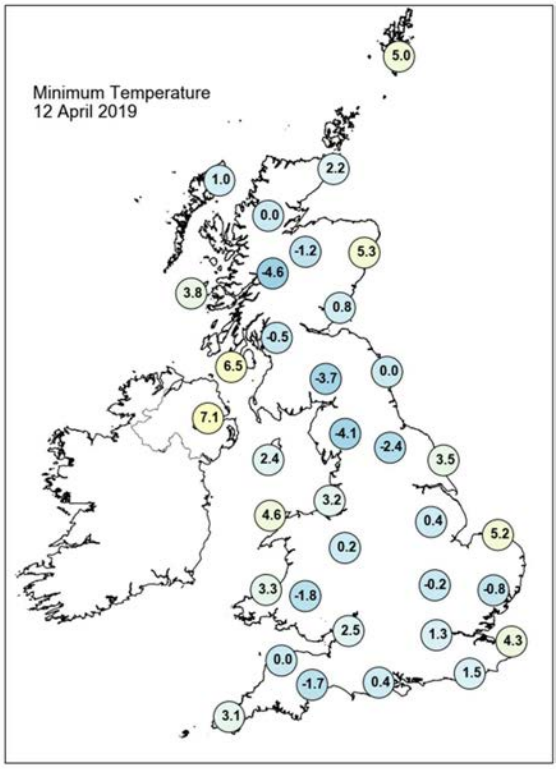

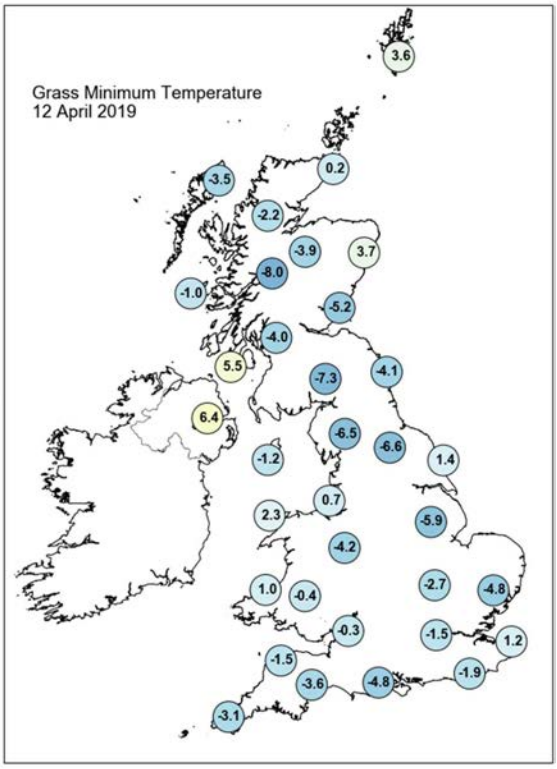

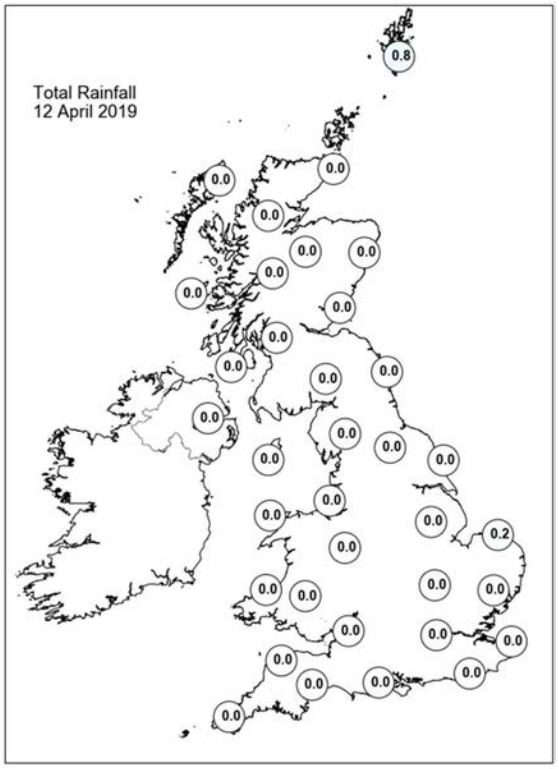

Daily Weather Summary for Friday 12 April 2019

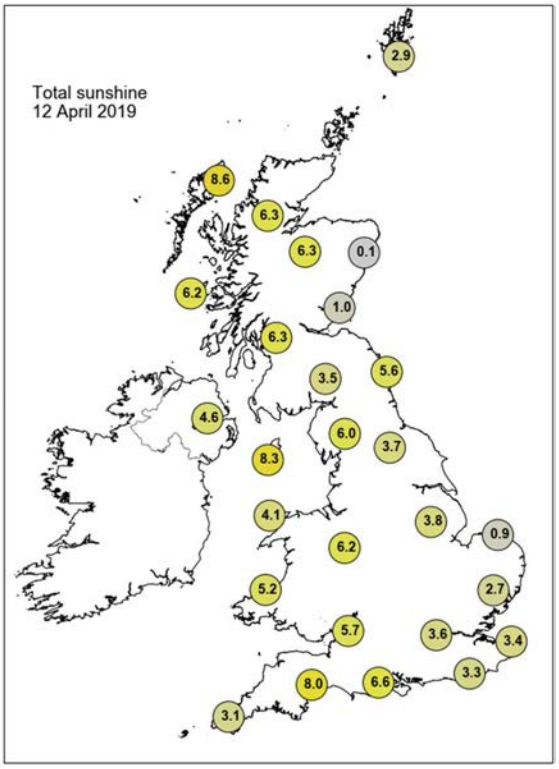

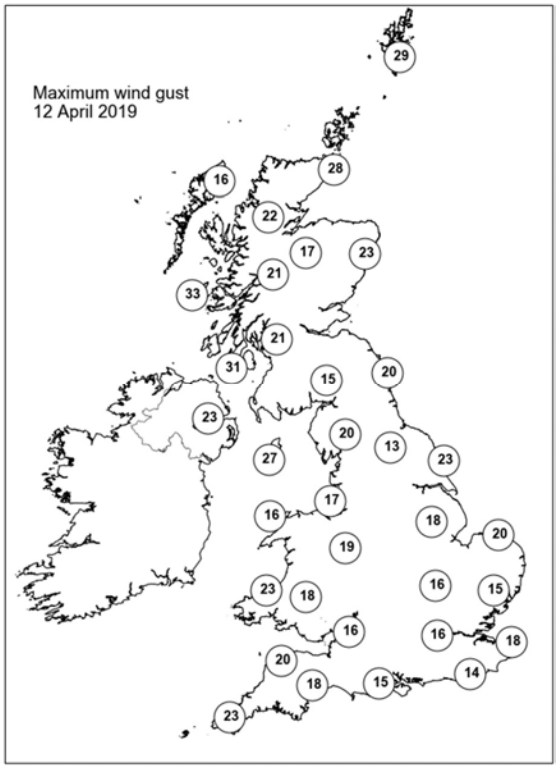

None of the selected stations observed a day of sleet or snow falling or non-zero snow depth at 0900 UTC.

Daily Weather Summary for Saturday 13 April 2019

This day's summary created 20/04/2019 03:00

Summary of the UK Weather for Saturday 13 April 2019

It was largely dry across many parts of the United Kingdom through the early hours of Saturday, but a few showers started to move into parts of East Anglia and the southeast of England. Skies were also clear for a large part of the United Kingdom, although eastern England saw some thicker cloud at times, with some frontal cloud arriving into Northern Ireland towards dawn. During the day time, most places across the UK stayed dry with sunny spells and just some patchy cloud bubbling up into the afternoon, and high cloud across Northern Ireland. However, across southeast England up to Lincolnshire, there were heavy showers throughout the day. It was a fairly cold day across the UK, and temperatures were below average for the time of year but it was especially cold in the wind in southwest England and along the east coast.

Daily Extremes

Highest Maximum	**12.8°C** Porthmadog (Gwynedd, 7mAMSL)
Lowest Maximum	**6.0°C** Malham Tarn (North Yorkshire, 381mAMSL)
Highest Minimum	**8.6°C** Scilly: St Marys Airport (Isles Of Scilly, 31mAMSL)
Lowest Minimum	**-5.7°C** Shap (Cumbria, 252mAMSL)
Lowest Grass Minimum	**-10.3°C** Santon Downham (Suffolk, 6mAMSL) also South Newington (Oxfordshire, 105mAMSL)
Most Rainfall	**24.0mm** Camborne (Cornwall, 87mAMSL)
Most Sunshine	**13.2hr** Kinloss (Moray (in Grampian Region), 5mAMSL)
Highest Gust	**43Kt 49mph** South Uist Range (Western Isles, 4mAMSL)
Highest Gust (mountain)	**72Kt 83mph** Cairngorm Summit (Inverness-shire, 1237mAMSL)
Greatest Snow Depth at 0900 UTC	No non-zero values

mAMSL refers to station elevation in metres above mean sea level

Daily Weather Summary for Saturday 13 April 2019

North Atlantic and Europe analysis charts and satellite images at 0000 UTC

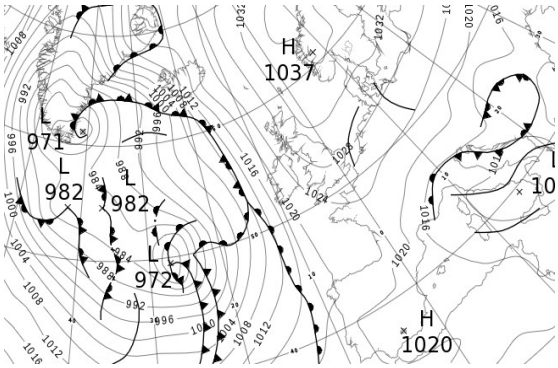



North Atlantic and Europe analysis charts and satellite images at 1200 UTC

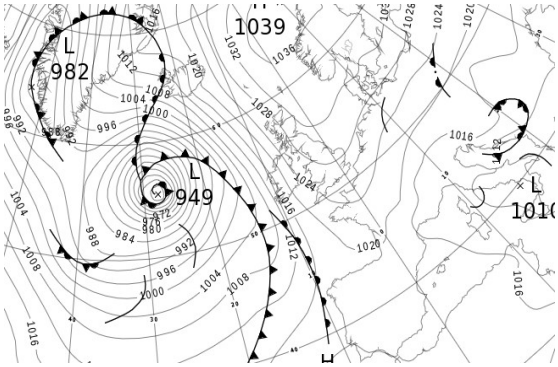



All satellite imagery copyright Met Office and EUMETSAT (European Organisation for the Exploitation of Meteorological Satellites). These show infra-red images from the geostationary MSG satellite. The rainfall rates are derived from both rain-radar and satellite data.

Daily Weather Summary for Saturday 13 April 2019

UK satellite and rain-radar precipitation rates at (L) 0000 and (R) 1200 UTC

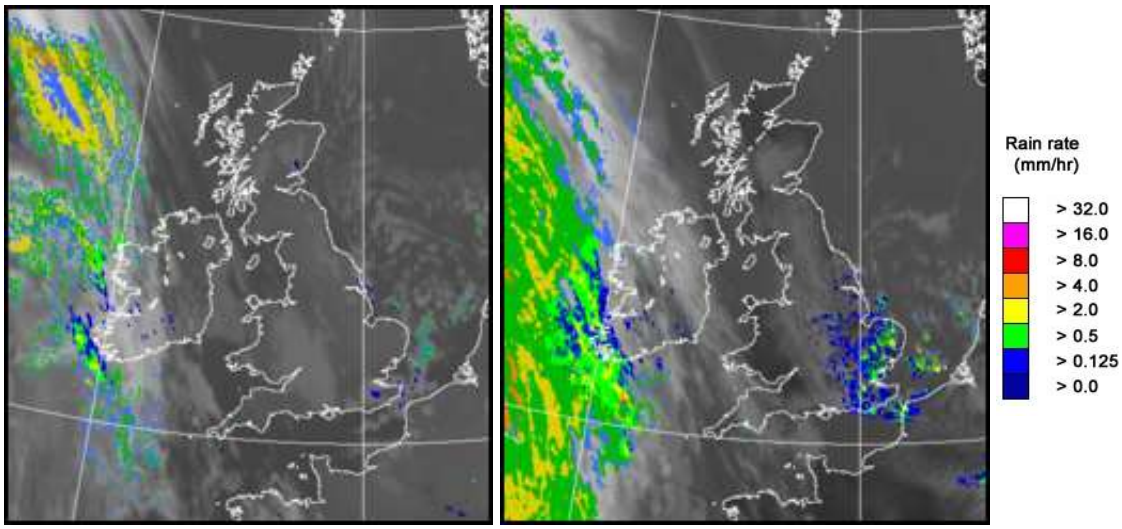

UK wind speed and direction at (L) 0000 and (R) 1200 UTC

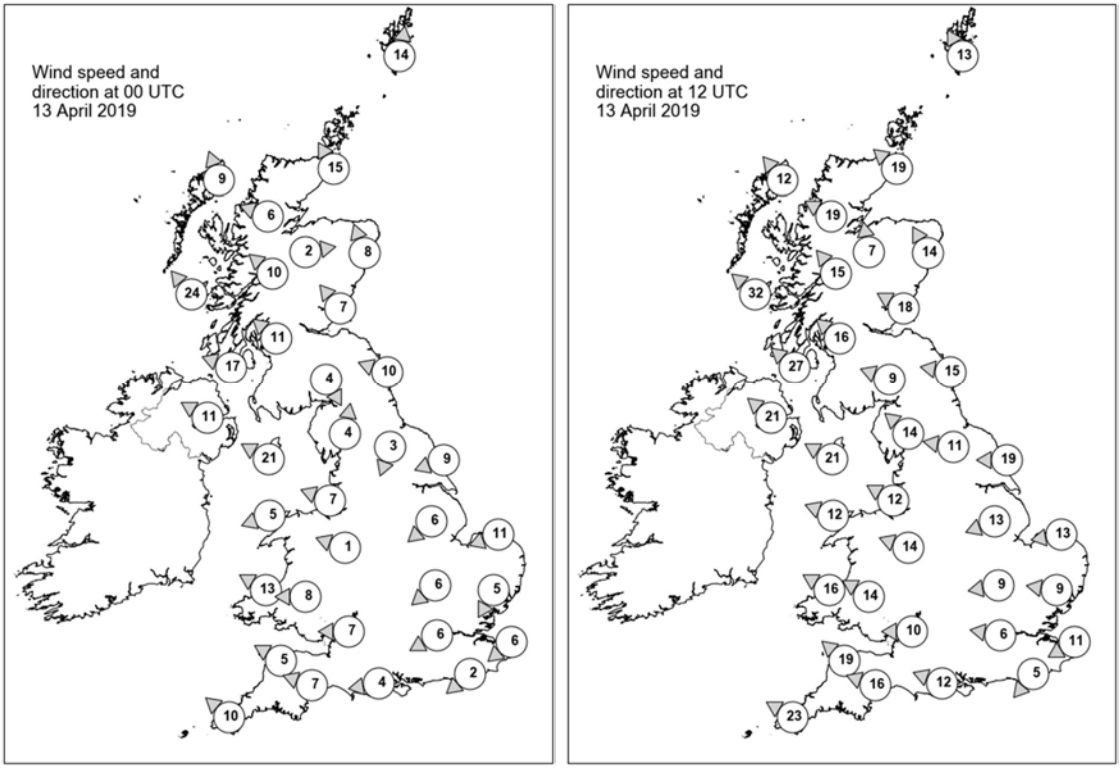

Daily Weather Summary for Saturday 13 April 2019

Selected UK readings at (L) 0000 and (R) 1200 UTC

STATIONS		0000 UTC						1200 UTC					
NO	SITE	PRESS	WDIR	WSPD	CLOUD	TEMP	TDEW	PRESS	WDIR	WSPD	CLOUD	TEMP	TDEW
1	Lerwick	1032.9	S	14	7	5.5	0.3	1034.4	SSE	13	3	8.4	-1.5
2	Wick	1030.6	SSE	15	1	5.6	1.1	1031.0	SE	19	2	7.1	-0.5
3	Stornoway	1026.3	SSE	9	0	7.7	5.0	1026.2	SE	12	0	9.5	-0.3
4	Loch Glascarnoch	1029.3	ESE	6	0	1.4	-0.7	1027.5	ESE	19	0	8.0	-3.4
5	Aviemore	1030.4	W	2	0	0.4	-3.0	1028.4	S	7	0	9.6	-2.5
6	Dyce	1032.0	SSE	8	0	3.9	-1.0	1031.9	SSE	14	4	7.9	-1.0
7	Tulloch Bridge	1030.0	SE	10	8	3.5	-1.1	1029.0	SE	15	6	6.7	-2.9
8	Tiree	1025.7	SE	24	0	7.9	2.7	1025.0	SE	32	1	8.2	-0.1
9	Leuchars	1031.2	SE	7	7	5.6	0.7	1031.3	ESE	18	8	6.8	-1.6
10	Bishopton	1029.2	SE	11	8	5.1	-0.9	1028.3	SE	16	3	9.8	-1.1
11	Machrihanish	1026.7	ESE	17	0	6.0	1.8	1026.1	SE	27	7	8.3	-0.6
12	Boulmer	1031.2	ESE	10	1	4.3	-1.2	1031.3	E	15	1	7.2	-1.9
13	Eskdalemuir	1031.1	NNW	4	0	-1.5	-2.9	1029.4	ESE	9	7	7.3	-2.7
14	Aldergrove	1025.7	ESE	11	7	7.2	2.3	1024.9	SE	21	4	8.7	0.2
15	Shap	1031.1	S	4	0	-4.0	-5.0	1029.2	SE	14	5	6.4	-2.3
16	Leeming	1030.6	NNE	3	7	-0.2	-1.7	1029.9	E	11	5	8.5	-1.6
17	Ronaldsway	1027.5	ESE	21	7	7.0	0.6	1027.5	ESE	21	2	8.0	-1.9
18	Bridlington	1029.8	ENE	9	7	5.7	0.5	1030.3	E	19	6	5.8	1.6
19	Crosby	1028.5	ESE	7	0	4.6	-0.9	1028.1	ESE	12	6	10.1	-1.2
20	Valley	1026.5	ENE	5	1	4.4	0.0	1025.7	ESE	12	0	10.1	-1.2
21	Waddington	1029.5	NE	6	0	1.4	-1.7	1029.0	ENE	13	4	7.5	-1.6
22	Shawbury	1028.4	ESE	1	8	4.7	-0.1	1027.9	ESE	14	7	8.1	-0.9
23	Weybourne	1028.6	ENE	11	5	4.6	0.5	1029.3	E	13	7	5.1	-0.2
24	Bedford	1028.7	NE	6	0	1.4	-0.7	1028.0	E	9	7	7.2	-1.9
25	Aberporth	1025.9	ESE	13	0	4.8	0.7	1024.8	ESE	16	0	9.8	-3.3
26	Sennybridge	1027.0	E	8	2	3.5	0.2	1026.1	ESE	14	0	7.4	-1.9
27	Wattisham	1028.0	NNE	5	0	0.0	-2.4	1027.8	E	9	7	7.8	1.6
28	Almondsbury	1026.8	E	7	8	6.7	1.0	1026.6	E	10	0	9.4	-4.6
29	Heathrow	1027.4	ENE	6	2	5.3	0.6	1027.8	E	6	8	6.6	1.1
30	Manston	1026.7	NE	6	7	5.4	0.3	1027.4	ENE	11	4	6.7	-1.3
31	Chivenor	1025.6	ESE	5	0	3.7	1.3	1024.7	SE	19	0	10.6	-0.8
32	Exeter	1025.5	ESE	7	0	6.1	1.8	1025.4	ESE	16	7	9.2	1.1
33	Herstmonceux	1026.7	NE	2	0	1.8	-0.9	1027.3	NE	5	8	5.6	1.5
34	Hurn	1026.6	E	4	5	3.4	0.5	1026.4	ESE	12	6	9.6	-0.8
35	Camborne	1023.5	SE	10	3	7.6	2.8	1022.1	ESE	23	4	10.1	0.7

Daily Weather Summary for Saturday 13 April 2019

Selected European readings at (L) 0000 and (R) 1200 UTC

STATIONS		0000 UTC						1200 UTC					
NO	SITE	PRESS	WDIR	WSPD	CLOUD	TEMP	TDEW	PRESS	WDIR	WSPD	CLOUD	TEMP	TDEW
1	Murmansk	1028.3	SSW	8	8	0.2	-0.9	1029.1	WNW	10	7	4.4	-1.2
2	Helsinki	1032.8	N	6	7	1.1	-6.2	1034.3	NE	10	7	6.2	-6.5
3	Stockholm	1034.1	-	0	-	-2.6	-3.7	1035.7	ENE	8	-	5.2	-7.5
4	Oslo	1034.3	NNE	6	-	1.0	-11.3	1034.4	NNE	6	1	10.2	-12.3
5	Reykjavik	1007.2	ESE	25	8	8.6	5.4	1009.3	ESE	15	8	9.6	7.5
6	Moscow	1023.1	ENE	2	8	1.5	-3.8	1023.3	NE	4	7	6.9	-6.6
7	Kiev	1017.4	NE	8	8	4.8	2.3	1019.2	NNE	10	8	7.0	2.1
8	Warsaw	1023.7	NE	8	7	3.6	-5.1	1023.8	NNE	10	8	5.4	1.1
9	Berlin	1025.8	NE	8	-	2.9	-1.8	1024.3	ENE	10	-	6.6	-3.3
10	De Bilt	1027.4	NE	6	0	1.4	-1.8	1025.8	NNE	12	7	6.5	-4.0
11	Dublin	1025.0	SE	10	7	7.3	2.8	1024.5	SE	17	6	8.1	1.3
12	Cork	1021.6	SSE	16	7	7.5	4.8	1018.9	SE	25	8	8.0	4.7
13	Sofia	1013.1	-	0	6	8.0	6.3	1011.9	-	0	6	10.7	5.2
14	Belgrade	1015.4	WSW	2	7	5.5	4.0	1016.1	W	4	8	8.2	6.0
15	Budapest	1016.0	N	4	-	8.6	2.6	1016.1	E	4	-	11.8	3.8
16	Prague	1022.8	N	4	-	2.4	-3.3	1020.8	N	4	7	6.6	-3.9
17	Munich	1020.4	E	6	8	4.3	-3.3	1017.2	E	8	8	9.3	-3.2
18	Strasbourg	1021.2	N	9	7	4.5	-1.7	1020.6	NNW	13	8	6.3	-0.2
19	Paris	1024.3	NNE	7	0	2.8	-4.4	1023.9	ENE	10	1	8.6	-5.3
20	Jersey	1024.5	E	12	0	5.5	1.4	1024.5	ESE	15	1	9.9	-1.7
21	Milan	1014.5	E	5	7	11.0	7.4	1014.5	ESE	8	3	13.8	7.7
22	Marseille	1014.2	N	5	-	10.5	3.5	1014.0	WNW	11	-	17.7	5.3
23	Bordeaux	1021.6	-	0	-	5.4	3.9	1020.6	NE	4	-	15.4	0.0
24	Rome	1011.0	NE	2	-	10.5	9.2	1011.4	W	10	-	15.1	9.0
25	Ajaccio	1012.9	NE	5	-	7.4	6.2	1013.1	SW	8	8	15.2	10.2
26	Barcelona	1017.6	N	4	6	12.9	10.3	1017.0	S	7	0	17.5	8.4
27	Majorca	1018.1	NNW	3	3	8.8	6.9	1017.8	SW	14	2	18.5	11.8
28	Madrid	1020.1	-	0	1	7.0	-1.2	1017.2	S	4	1	19.5	-12.1
29	Lisbon	1020.5	-	-	-	13.9	9.2	1020.4	-	-	-	19.1	13.4
30	Athens	1012.9	N	4	-	13.5	8.3	1011.8	-	0	8	16.2	8.4
31	Malta	1013.5	W	8	1	13.3	10.3	1013.9	NW	16	3	16.8	10.7
32	Gibraltar	1019.4	W	9	0	16.3	8.2	1019.5	SSW	10	1	21.4	11.1

Daily Weather Summary for Saturday 13 April 2019

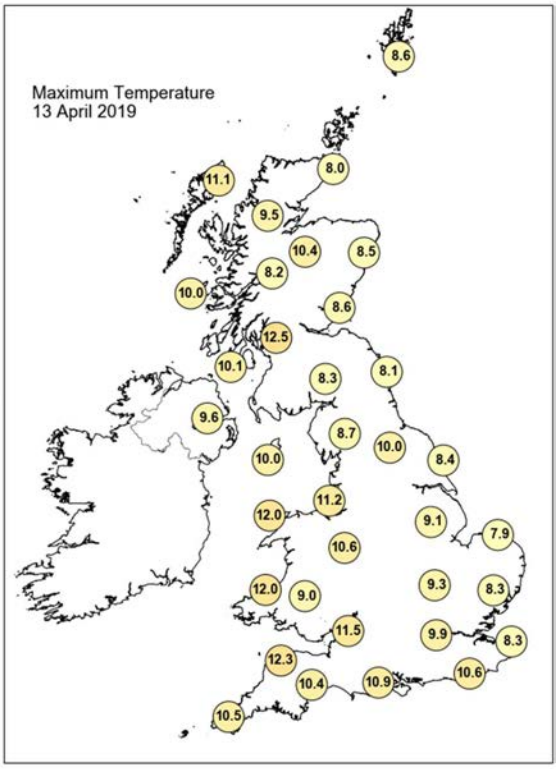

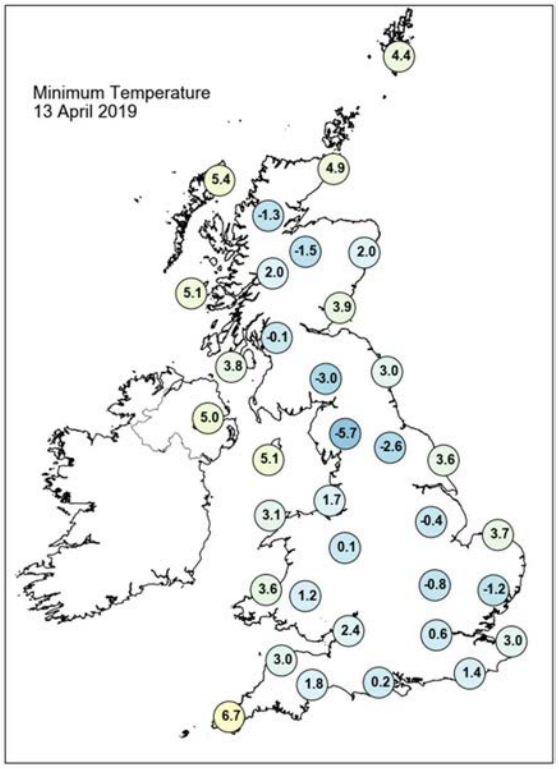

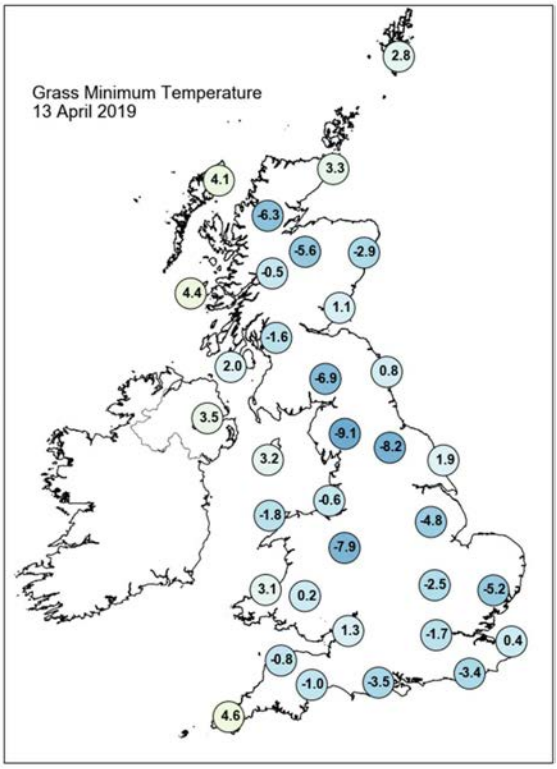

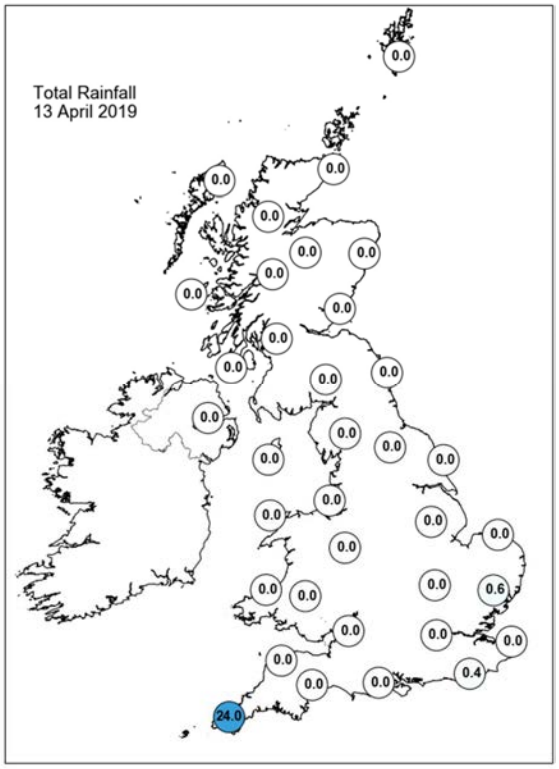

Daily Weather Summary for Saturday 13 April 2019

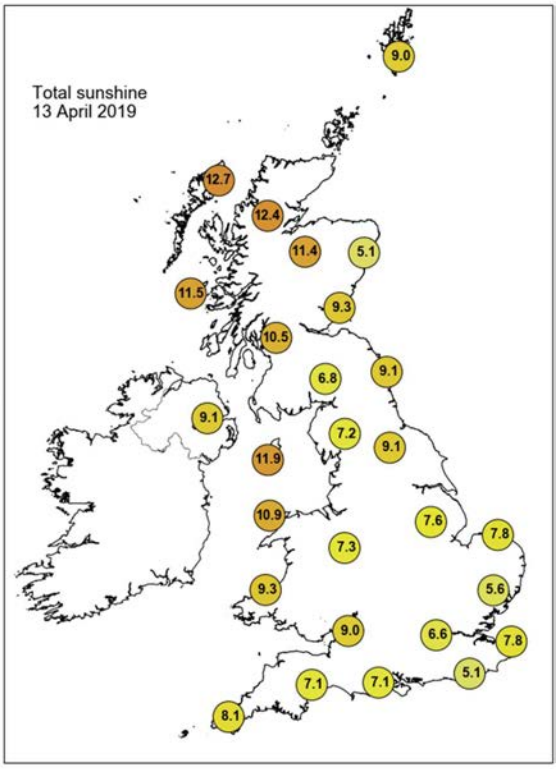

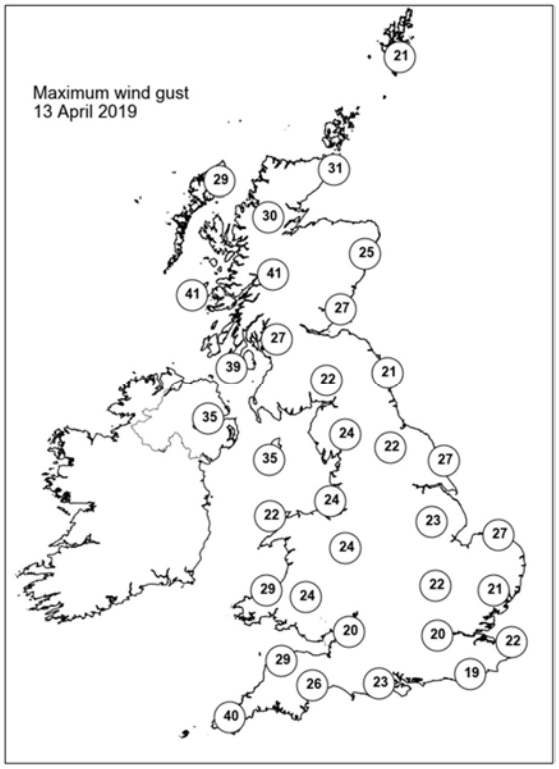

None of the selected stations observed a day of sleet or snow falling or non-zero snow depth at 0900 UTC.

Daily Weather Summary for Sunday 14 April 2019

This day's summary created 21/04/2019 03:00

Summary of the UK Weather for Sunday 14 April 2019

It was a dry night across much of the UK, with plenty of clear spells which allowed a widespread frost to form. It was breezy for many but windy in the west, with coastal gales in the far west. There were isolated showers along North Sea coasts and outbreaks of rain across western parts of Cornwall which were heavy at times. It was another cold night for many, away from the far southwest, with a widespread frost.

During the daytime, it was a fairly bright day for many. There was thin high cloud in central areas ahead of a weather front, which brought some wet and windy weather to parts of Devon, Cornwall and Northern Ireland. On the east coast, there were a few showers around in places, and a mix of patchy cloud and sunny spells. It was also a fairly cold day for the time of year.

Daily Extremes

Highest Maximum	**13.4°C** Port Henderson (Ross & Cromarty, 18mAMSL)
Lowest Maximum	**5.9°C** Banagher, Caugh Hill (Londonderry, 214mAMSL) also Altnahinch Filters (Antrim, 213mAMSL)
Highest Minimum	**7.0°C** Slapton (Devon, 32mAMSL)
Lowest Minimum	**-5.5°C** Ravensworth (North Yorkshire, 120mAMSL)
Lowest Grass Minimum	**-11.9°C** Copley (Durham, 253mAMSL)
Most Rainfall	**22.0mm** Scilly: St Marys Airport (Isles Of Scilly, 31mAMSL)
Most Sunshine	**13.1hr** Lerwick (Shetland, 82mAMSL)
Highest Gust	**46Kt 53mph** Scilly: St Marys Airport (Isles Of Scilly, 31mAMSL)
Highest Gust (mountain)	**67Kt 77mph** Cairngorm Summit (Inverness-shire, 1237mAMSL)
Greatest Snow Depth at 0900 UTC	No non-zero values

mAMSL refers to station elevation in metres above mean sea level

Daily Weather Summary for Sunday 14 April 2019

North Atlantic and Europe analysis charts and satellite images at 0000 UTC

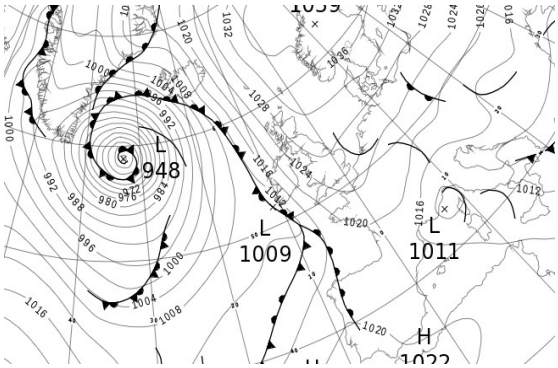



North Atlantic and Europe analysis charts and satellite images at 1200 UTC

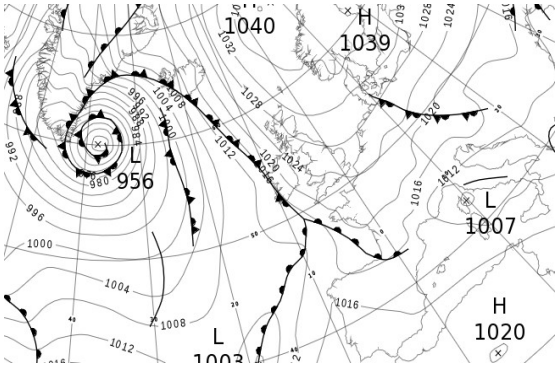



All satellite imagery copyright Met Office and EUMETSAT (European Organisation for the Exploitation of Meteorological Satellites). These show infra-red images from the geostationary MSG satellite. The rainfall rates are derived from both rain-radar and satellite data.

Daily Weather Summary for Sunday 14 April 2019

UK satellite and rain-radar precipitation rates at (L) 0000 and (R) 1200 UTC



UK wind speed and direction at (L) 0000 and (R) 1200 UTC

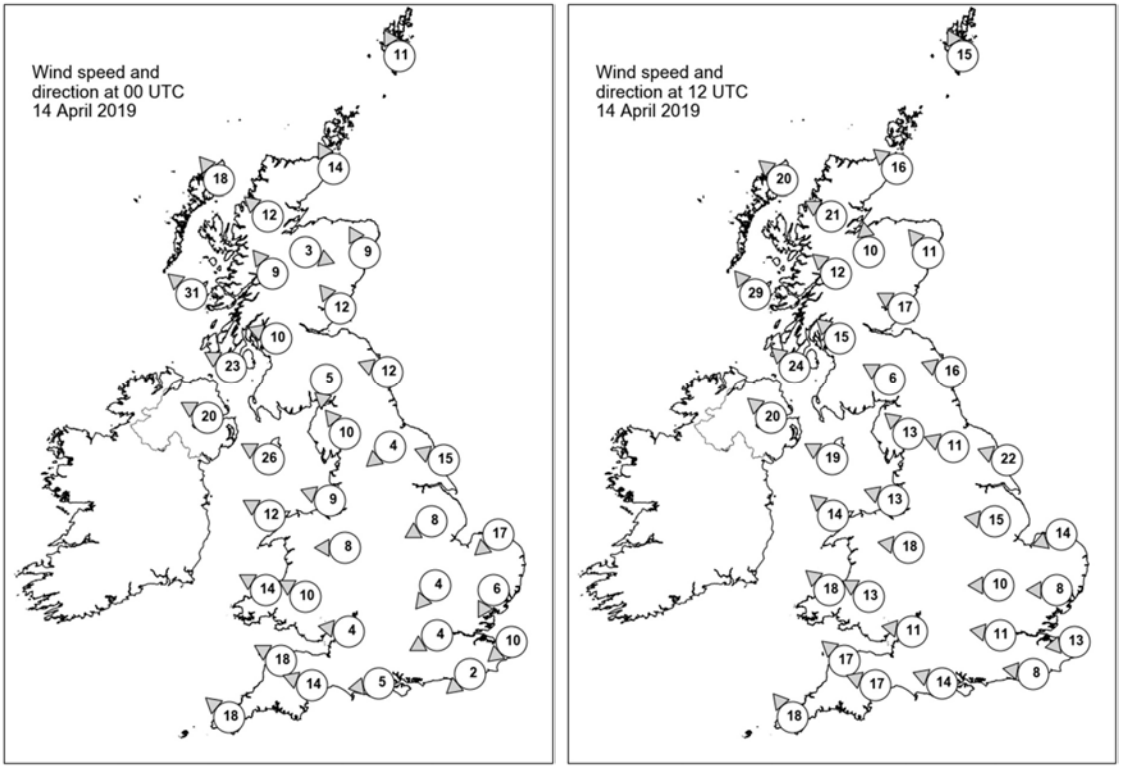

Daily Weather Summary for Sunday 14 April 2019

Selected UK readings at (L) 0000 and (R) 1200 UTC

STATIONS		0000 UTC						1200 UTC					
NO	SITE	PRESS	WDIR	WSPD	CLOUD	TEMP	TDEW	PRESS	WDIR	WSPD	CLOUD	TEMP	TDEW
1	Lerwick	1033.2	SSE	11	1	4.8	0.7	1033.9	SSE	15	1	9.1	0.4
2	Wick	1030.4	SSE	14	6	5.7	0.0	1030.9	SE	16	7	6.8	-0.6
3	Stornoway	1024.9	SE	18	8	6.6	-0.4	1025.6	SE	20	6	9.4	0.8
4	Loch Glascarnoch	1028.6	SE	12	0	1.6	-4.1	1026.9	ESE	21	0	7.7	-3.2
5	Aviemore	1029.1	WNW	3	0	1.4	-4.1	1028.3	S	10	5	9.8	-0.8
6	Dyce	1031.1	SSE	9	6	4.2	-1.7	1030.9	SE	11	8	7.5	1.1
7	Tulloch Bridge	1029.3	SE	9	7	2.3	-3.0	1028.1	SE	12	8	7.4	-1.7
8	Tiree	1023.8	SE	31	8	6.1	0.0	1024.6	SE	29	8	7.3	-0.6
9	Leuchars	1030.1	SE	12	7	5.6	-1.5	1029.4	ESE	17	7	7.9	2.5
10	Bishopton	1028.0	ESE	10	0	2.6	-2.7	1026.9	SE	15	8	8.2	-1.6
11	Machrihanish	1024.8	ESE	23	8	5.1	-1.7	1025.2	SE	24	8	7.9	-1.2
12	Boulmer	1029.8	ESE	12	7	5.6	-1.1	1029.4	ESE	16	5	8.1	1.6
13	Eskdalemuir	1029.7	N	5	6	0.2	-3.6	1027.9	ESE	6	7	5.8	-2.1
14	Aldergrove	1023.2	ESE	20	1	6.1	0.0	1023.8	SE	20	7	7.0	-0.8
15	Shap	1028.9	SE	10	0	0.9	-3.8	1027.2	SE	13	8	6.0	-2.2
16	Leeming	1029.4	NE	4	5	-0.2	-3.7	1027.7	ESE	11	7	8.2	0.5
17	Ronaldsway	1025.6	ESE	26	7	5.7	-1.4	1025.6	ESE	19	8	7.3	1.0
18	Bridlington	1028.9	ESE	15	7	5.8	-0.6	1028.4	ESE	22	3	8.2	1.2
19	Crosby	1026.8	ESE	9	7	3.7	-2.1	1025.1	ESE	13	7	8.6	-1.5
20	Valley	1024.7	ESE	12	2	5.8	-2.0	1024.4	SE	14	1	8.7	-2.4
21	Waddington	1028.3	ENE	8	2	1.0	-2.4	1027.1	E	15	8	5.6	0.0
22	Shawbury	1026.9	E	8	0	1.8	-1.6	1024.5	E	18	5	8.1	-2.4
23	Weybourne	1027.5	NE	17	7	5.8	0.3	1027.2	ENE	14	8	7.1	1.1
24	Bedford	1027.5	NE	4	0	0.3	-2.1	1025.4	E	10	4	8.6	-3.2
25	Aberporth	1022.9	ESE	14	8	5.8	-0.6	1023.3	SE	18	8	7.6	-3.4
26	Sennybridge	1025.2	ESE	10	8	2.8	-2.4	1023.8	ESE	13	7	6.6	-1.2
27	Wattisham	1026.8	NNE	6	4	1.6	-0.8	1026.6	E	8	8	5.3	-0.3
28	Almondsbury	1025.8	E	4	6	2.8	-0.8	1024.0	E	11	6	8.1	-1.7
29	Heathrow	1026.5	ENE	4	0	2.8	-2.0	1024.6	E	11	3	10.7	0.2
30	Manston	1025.4	NE	10	7	4.1	-0.7	1025.8	E	13	5	7.7	0.8
31	Chivenor	1022.4	ESE	18	8	6.3	0.7	1022.3	SE	17	7	8.1	-0.2
32	Exeter	1023.5	ESE	14	8	6.8	0.2	1023.1	ESE	17	8	7.4	0.8
33	Herstmonceux	1025.8	NE	2	0	0.5	-1.8	1024.5	E	8	3	10.0	-0.2
34	Hurn	1025.4	E	5	5	1.8	-1.9	1023.3	ESE	14	7	8.2	-0.4
35	Camborne	1020.1	SE	18	8	5.8	2.5	1019.7	SE	18	8	7.3	-0.1

Daily Weather Summary for Sunday 14 April 2019

Selected European readings at (L) 0000 and (R) 1200 UTC

STATIONS		0000 UTC						1200 UTC					
NO	SITE	PRESS	WDIR	WSPD	CLOUD	TEMP	TDEW	PRESS	WDIR	WSPD	CLOUD	TEMP	TDEW
1	Murmansk	1026.4	W	14	8	3.5	-0.9	1026.2	W	10	8	4.8	-0.5
2	Helsinki	1036.0	NE	4	8	3.2	-5.6	1036.3	NNE	6	7	7.5	-6.7
3	Stockholm	1036.3	N	2	-	0.6	-5.8	1037.9	N	4	-	6.7	-6.3
4	Oslo	1036.6	NNE	4	-	0.3	-9.4	1036.8	N	6	0	10.1	-9.5
5	Reykjavik	1003.0	ESE	21	8	6.9	3.9	1007.6	SE	19	6	10.2	5.1
6	Moscow	1025.1	NE	4	8	2.6	-5.3	1025.3	NE	6	8	3.1	-2.4
7	Kiev	1019.5	ENE	6	4	4.1	0.7	1019.4	NE	10	6	8.1	-2.4
8	Warsaw	1023.4	ENE	8	7	5.7	-4.8	1024.5	NNE	12	3	11.9	-6.0
9	Berlin	1024.5	NE	10	-	4.0	-1.6	1025.8	ENE	10	-	6.4	3.9
10	De Bilt	1025.3	NNE	4	1	0.3	-0.8	1026.2	E	8	4	9.6	0.1
11	Dublin	1021.9	SE	17	7	7.4	0.2	1023.0	SE	16	7	6.3	-0.7
12	Cork	1016.0	ESE	21	8	5.7	4.9	1017.7	SE	19	8	5.8	5.3
13	Sofia	1013.9	-	0	6	6.2	3.9	1011.9	E	4	5	11.2	2.7
14	Belgrade	1015.8	W	2	8	7.2	6.8	1015.3	NW	4	8	11.9	8.5
15	Budapest	1016.2	NNW	2	-	8.0	6.5	1016.0	SE	2	-	14.0	6.1
16	Prague	1021.1	N	4	-	2.9	-0.6	1021.7	N	4	8	4.3	2.3
17	Munich	1017.7	ENE	6	8	4.6	-2.0	1017.8	ENE	6	7	8.0	-2.4
18	Strasbourg	1020.7	NNW	5	7	2.5	0.6	1022.0	NNE	8	8	5.7	2.7
19	Paris	1023.4	NNE	6	0	2.6	-3.7	1022.9	NNE	10	3	8.3	-2.7
20	Jersey	1022.9	E	14	7	5.6	0.8	1021.7	E	14	6	9.1	-1.5
21	Milan	1013.1	NNE	14	-	7.6	6.0	1014.0	N	7	-	8.4	6.2
22	Marseille	1013.9	NW	14	-	11.0	0.1	1012.8	NW	22	-	15.1	-1.1
23	Bordeaux	1018.4	NE	6	8	8.8	-0.3	1018.7	NE	3	7	12.7	-0.2
24	Rome	1011.9	NE	2	-	10.7	10.0	1010.2	SW	14	4	16.8	9.5
25	Ajaccio	1013.3	NE	4	-	9.4	8.0	1009.9	WSW	15	-	16.6	0.7
26	Barcelona	1016.1	N	6	1	11.6	7.7	1015.1	E	10	7	16.8	11.7
27	Majorca	1017.6	-	0	5	11.1	9.4	1014.1	SSW	11	5	19.4	11.6
28	Madrid	1018.6	NNW	3	3	10.8	-1.3	1014.5	S	3	-	22.2	7.9
29	Lisbon	1020.3	-	-	-	15.9	15.5	1018.0	-	-	-	19.4	17.3
30	Athens	1010.5	N	2	-	11.0	9.2	1011.1	S	5	5	17.6	11.8
31	Malta	1014.6	NW	10	3	13.1	10.2	1015.5	NW	15	1	17.1	8.9
32	Gibraltar	1019.8	SW	10	0	17.2	6.8	1017.8	E	4	0	23.8	7.6

Daily Weather Summary for Sunday 14 April 2019

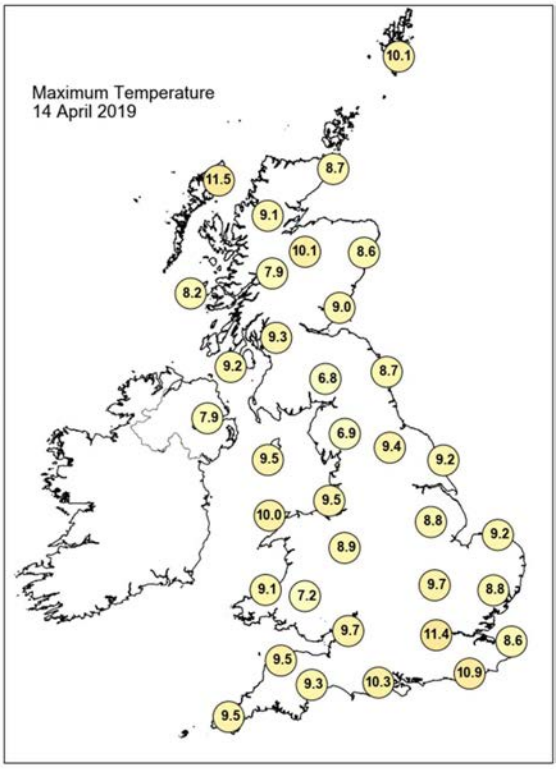

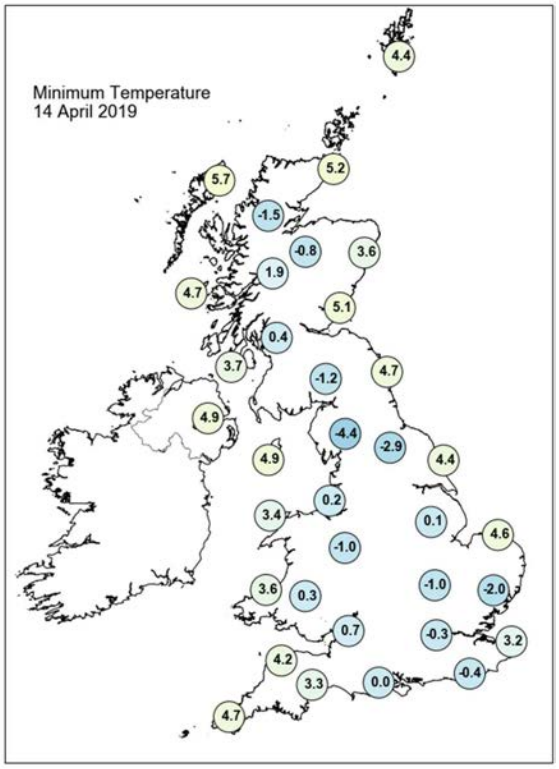

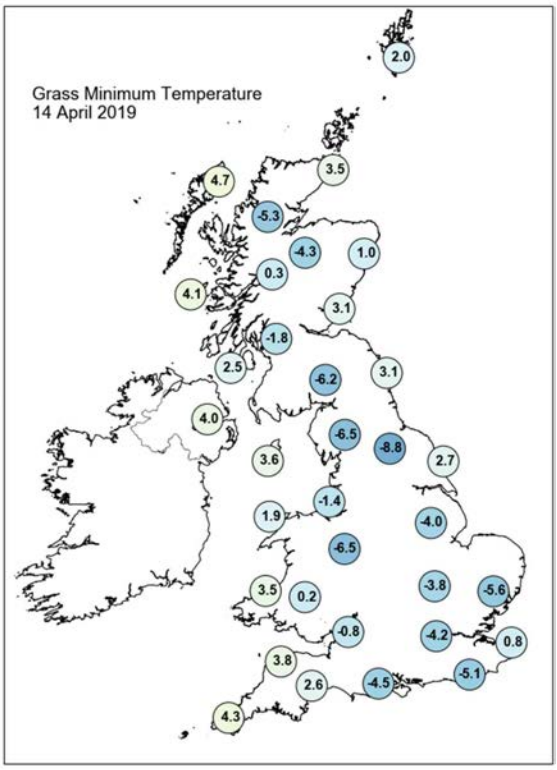

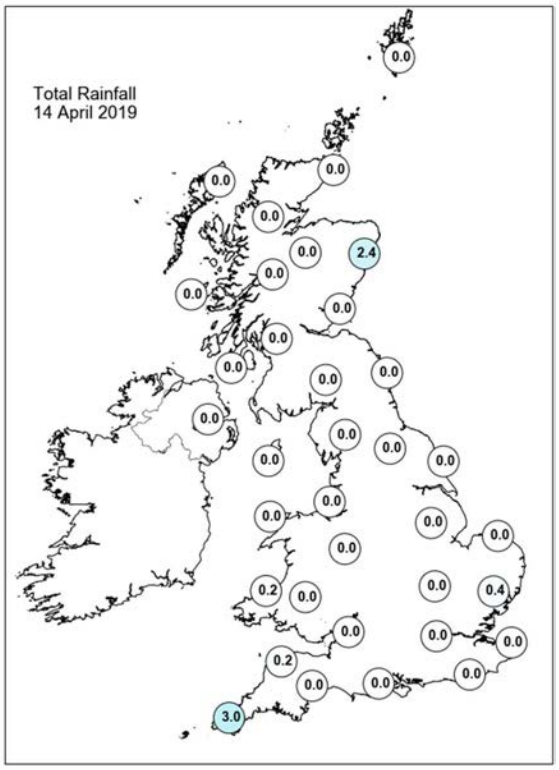

Daily Weather Summary for Sunday 14 April 2019

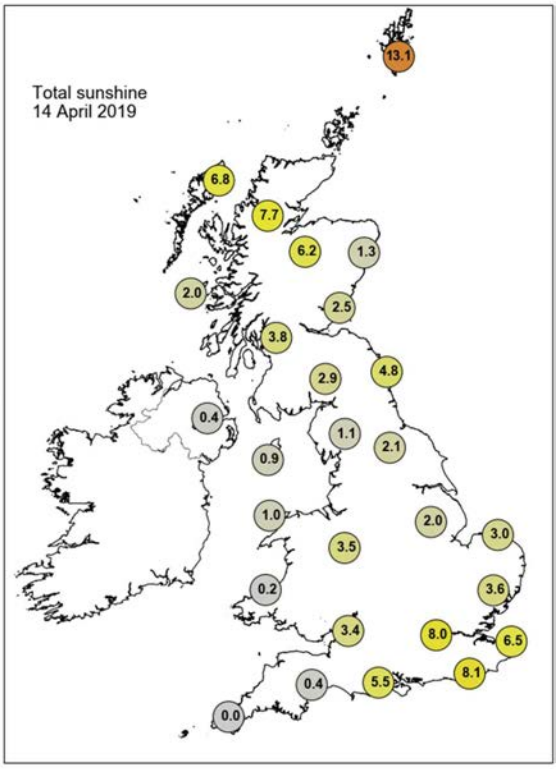

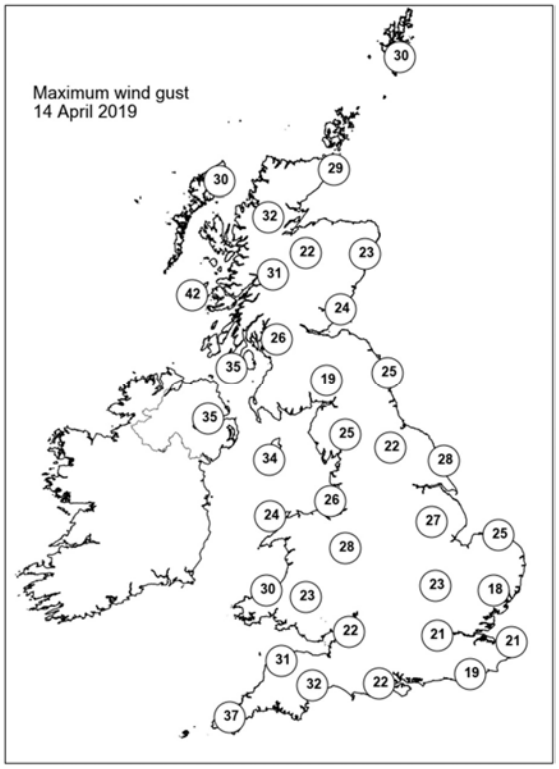

None of the selected stations observed a day of sleet or snow falling or non-zero snow depth at 0900 UTC.

Daily Weather Summary for Monday 15 April 2019

This day's summary created 22/04/2019 03:00

Summary of the UK Weather for Monday 15 April 2019

It was a windy start to the new working week, with gales in the far west. For many it was dry during the early hours, but outbreaks of heavy rain arrived in the southwest. There were scattered wintry showers in eastern Scotland too. With mostly clear skies it was a cold and frosty start, especially in central and eastern areas.

The rain in the southwest pushed northwards and eastwards into southwest Wales and Northern Ireland, becoming patchy in nature during its northward progress. A band of persistent, occasionally heavy, rain slowly moved into Cornwall during the afternoon. Patchy rain continued to affect Northern Ireland. The winds eased somewhat in the west through the afternoon becoming near-gale force, with a moderate to fresh southeasterly breeze persisting in the east. It remained dry across much of the rest of the UK with some good sunny spells, especially across eastern parts.

Daily Extremes

Highest Maximum	**15.3°C** Heathrow (Greater London, 25mAMSL)
Lowest Maximum	**6.9°C** Balmoral (Aberdeenshire, 283mAMSL)
Highest Minimum	**7.1°C** Slapton (Devon, 32mAMSL)
Lowest Minimum	**-2.9°C** Leeming (North Yorkshire, 33mAMSL)
Lowest Grass Minimum	**-7.8°C** Santon Downham (Suffolk, 6mAMSL)
Most Rainfall	**17.0mm** Scilly: St Marys Airport (Isles Of Scilly, 31mAMSL) also Culdrose (Cornwall, 76mAMSL)
Most Sunshine	**12.4hr** Shoeburyness, Landwick (Essex, 2mAMSL)
Highest Gust	**49Kt 56mph** Ballypatrick Forest (Antrim, 156mAMSL)
Highest Gust (mountain)	**83Kt 96mph** Cairngorm Summit (Inverness-shire, 1237mAMSL)
Greatest Snow Depth at 0900 UTC	No non-zero values

mAMSL refers to station elevation in metres above mean sea level

Daily Weather Summary for Monday 15 April 2019

North Atlantic and Europe analysis charts and satellite images at 0000 UTC

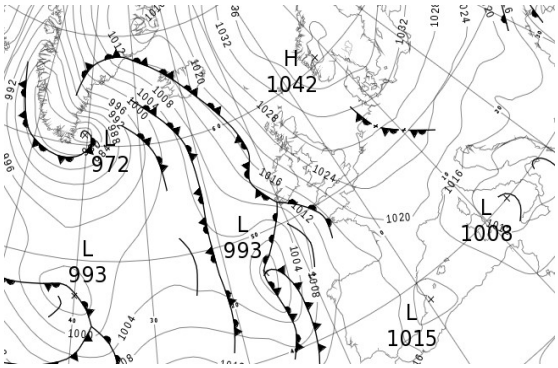



North Atlantic and Europe analysis charts and satellite images at 1200 UTC

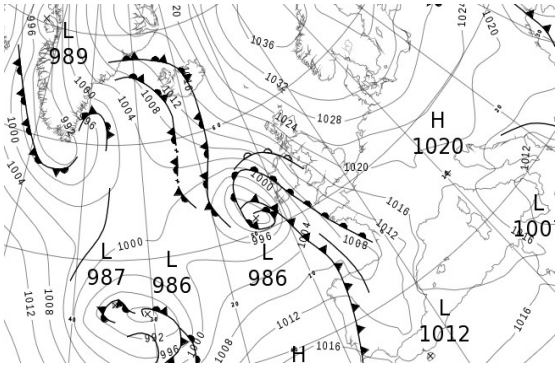



All satellite imagery copyright Met Office and EUMETSAT (European Organisation for the Exploitation of Meteorological Satellites). These show infra-red images from the geostationary MSG satellite. The rainfall rates are derived from both rain-radar and satellite data.

Daily Weather Summary for Monday 15 April 2019

UK satellite and rain-radar precipitation rates at (L) 0000 and (R) 1200 UTC



UK wind speed and direction at (L) 0000 and (R) 1200 UTC

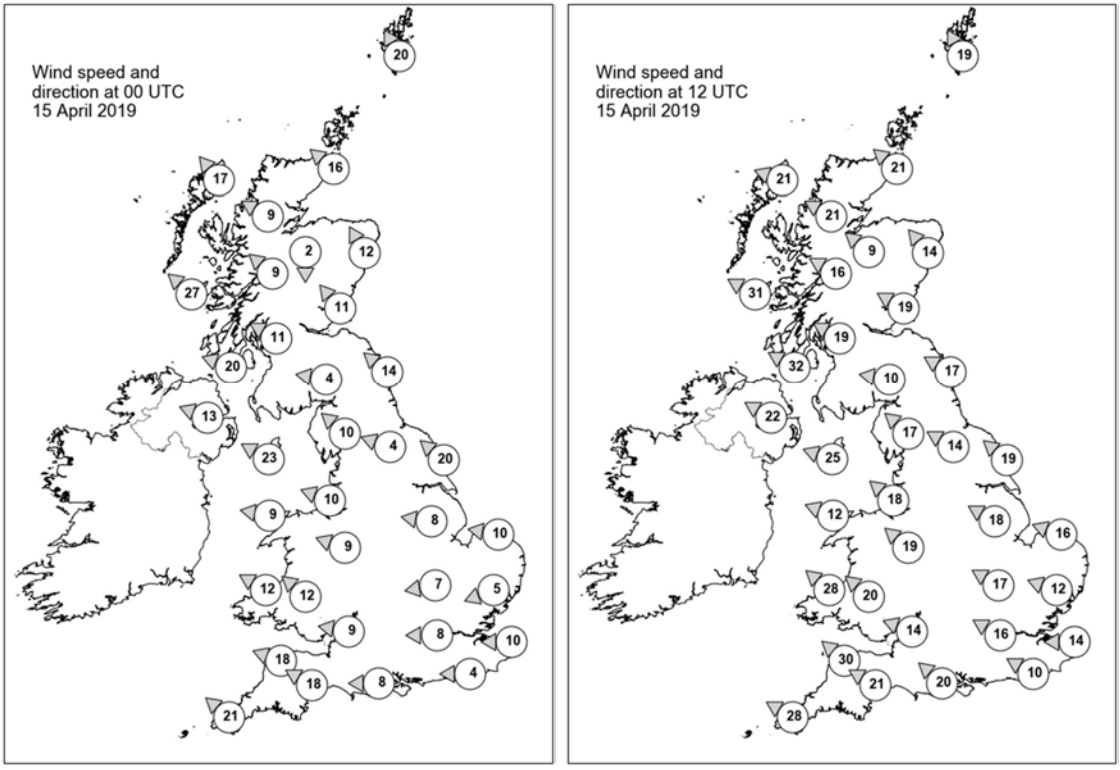

Daily Weather Summary for Monday 15 April 2019

Selected UK readings at (L) 0000 and (R) 1200 UTC

STATIONS		0000 UTC						1200 UTC					
NO	SITE	PRESS	WDIR	WSPD	CLOUD	TEMP	TDEW	PRESS	WDIR	WSPD	CLOUD	TEMP	TDEW
1	Lerwick	1033.4	SSE	20	8	5.5	-0.8	1030.6	SSE	19	8	6.6	4.5
2	Wick	1029.6	SE	16	8	6.3	1.3	1025.5	SE	21	7	7.8	2.6
3	Stornoway	1025.1	SE	17	8	7.1	0.6	1019.4	ESE	21	7	9.2	0.8
4	Loch Glascarnoch	1027.6	ESE	9	7	3.2	-1.6	1020.8	ESE	21	5	8.1	-1.9
5	Aviemore	1028.0	N	2	8	4.1	-1.5	1022.0	SE	9	0	9.3	-1.4
6	Dyce	1030.0	SSE	12	6	5.1	-0.1	1025.9	SE	14	7	7.5	4.1
7	Tulloch Bridge	1027.4	SE	9	7	3.9	-0.4	1020.9	ESE	16	7	7.4	-1.0
8	Tiree	1023.7	SE	27	8	6.7	0.4	1015.6	ESE	31	8	9.0	2.0
9	Leuchars	1028.6	SE	11	8	6.0	1.4	1024.1	ESE	19	6	7.9	3.8
10	Bishopton	1026.3	ESE	11	8	4.3	-0.4	1019.6	ESE	19	6	11.1	0.2
11	Machrihanish	1023.5	ESE	20	2	5.4	0.1	1015.6	ESE	32	8	9.8	0.1
12	Boulmer	1028.9	SE	14	6	5.0	1.6	1024.1	ESE	17	6	8.3	4.8
13	Eskdalemuir	1027.8	E	4	7	2.0	-1.1	1020.9	E	10	7	8.8	-1.3
14	Aldergrove	1021.9	ESE	13	8	6.6	1.2	1013.9	ESE	22	8	8.5	2.8
15	Shap	1027.2	SE	10	8	2.5	-0.1	1020.4	SE	17	6	9.4	1.4
16	Leeming	1028.2	ESE	4	0	2.7	-0.6	1021.9	ESE	14	6	11.1	0.8
17	Ronaldsway	1023.6	ESE	23	8	6.9	1.6	1016.7	ESE	25	7	9.5	3.4
18	Bridlington	1028.4	SE	20	0	6.2	2.3	1023.3	SE	19	7	8.3	5.0
19	Crosby	1024.9	ESE	10	8	5.7	-0.7	1017.5	SE	18	8	12.1	0.4
20	Valley	1022.5	E	9	8	6.6	-0.4	1014.3	ESE	12	8	11.1	0.5
21	Waddington	1027.9	E	8	0	2.6	0.9	1021.6	ESE	18	3	10.9	3.0
22	Shawbury	1024.9	ESE	9	5	4.3	-0.1	1017.6	SE	19	6	11.9	0.6
23	Weybourne	1027.9	E	10	0	5.7	3.3	1023.0	ESE	16	8	9.1	3.4
24	Bedford	1026.8	E	7	0	1.7	-0.1	1020.2	ESE	17	0	12.2	2.5
25	Aberporth	1020.7	ESE	12	8	6.3	-0.6	1012.1	SE	28	8	10.4	1.4
26	Sennybridge	1022.7	SE	12	8	4.3	-1.6	1015.2	SE	20	2	10.1	1.9
27	Wattisham	1026.9	ENE	5	0	2.8	1.8	1022.1	ESE	12	2	8.8	2.5
28	Almondsbury	1023.6	E	9	8	5.7	0.1	1016.8	ESE	14	2	12.5	0.6
29	Heathrow	1025.5	E	8	6	5.0	1.9	1019.2	ESE	16	0	13.9	1.2
30	Manston	1025.9	E	10	8	7.5	2.4	1021.6	E	14	0	8.9	2.9
31	Chivenor	1019.6	ESE	18	8	6.4	3.1	1012.9	SE	30	0	11.0	0.0
32	Exeter	1020.8	ESE	18	8	7.5	3.2	1014.8	ESE	21	3	10.6	3.4
33	Herstmonceux	1025.4	E	4	2	2.0	0.2	1019.8	ESE	10	0	13.1	2.2
34	Hurn	1023.3	E	8	8	7.3	1.7	1017.1	SE	20	1	11.8	1.5
35	Camborne	1016.4	SE	21	8	7.2	4.5	1009.2	ESE	28	8	9.5	2.6

Daily Weather Summary for Monday 15 April 2019

Selected European readings at (L) 0000 and (R) 1200 UTC

STATIONS		0000 UTC						1200 UTC					
NO	SITE	PRESS	WDIR	WSPD	CLOUD	TEMP	TDEW	PRESS	WDIR	WSPD	CLOUD	TEMP	TDEW
1	Murmansk	1026.6	WNW	10	8	4.3	-0.4	1029.9	NW	14	8	4.6	-1.4
2	Helsinki	1036.9	N	4	0	-1.2	-5.9	1035.4	ENE	4	5	10.5	-5.1
3	Stockholm	1038.3	-	0	-	-3.6	-6.3	1036.6	NE	4	-	9.4	-6.6
4	Oslo	1037.9	NNE	4	-	0.1	-5.9	1035.1	E	4	1	12.0	-7.9
5	Reykjavik	1009.9	SE	16	7	8.1	4.4	1012.5	SE	16	7	8.5	4.3
6	Moscow	1026.3	NE	2	8	0.8	-0.2	1026.9	NE	4	0	12.5	-10.9
7	Kiev	1021.0	ENE	8	0	2.0	-3.4	1019.7	NNE	10	8	5.6	0.2
8	Warsaw	1027.3	NE	8	0	4.1	-5.7	1026.4	N	6	2	11.3	-6.0
9	Berlin	1028.5	ENE	8	-	5.2	-1.1	1028.3	NE	12	-	11.5	-2.8
10	De Bilt	1028.0	NNE	4	6	5.5	1.2	1023.5	E	12	5	14.1	5.7
11	Dublin	1020.1	ESE	14	7	7.3	0.4	1012.9	ESE	17	8	6.3	2.8
12	Cork	1013.6	ESE	21	8	5.2	4.6	1004.2	SE	27	8	7.0	6.5
13	Sofia	1014.7	-	0	8	7.3	5.3	1014.4	E	10	6	13.0	2.9
14	Belgrade	1015.8	NW	2	5	9.5	8.8	1017.4	NE	2	8	12.8	9.5
15	Budapest	1019.1	N	6	-	8.9	-3.0	1020.5	E	6	-	14.8	-5.0
16	Prague	1024.6	N	2	-	6.8	0.3	1024.1	ENE	6	0	14.1	-4.3
17	Munich	1023.9	NE	6	8	5.3	2.4	1021.7	E	12	1	12.3	1.9
18	Strasbourg	1024.9	NW	6	-	1.9	-0.5	1020.6	NE	5	-	14.1	5.7
19	Paris	1024.4	ENE	3	0	3.8	-2.2	1018.0	ENE	13	5	13.7	-0.4
20	Jersey	1020.5	ESE	17	8	7.7	-0.4	1013.1	ESE	21	4	11.7	2.9
21	Milan	1018.1	N	4	-	9.1	7.5	1020.1	N	3	0	17.2	7.0
22	Marseille	1017.1	N	10	-	8.5	-1.6	1018.4	SSW	14	-	17.3	8.2
23	Bordeaux	1018.1	E	6	-	10.2	-2.2	1010.6	ESE	17	7	16.0	1.7
24	Rome	1010.6	NNE	5	0	8.4	4.3	1014.6	N	10	2	19.1	9.3
25	Ajaccio	1013.4	NE	6	-	7.5	3.9	1018.1	SW	10	-	17.1	8.0
26	Barcelona	1018.0	N	5	1	13.2	10.6	1018.6	SE	8	7	15.4	6.9
27	Majorca	-	-	-	-	-	-	1016.9	SE	8	1	21.5	2.9
28	Madrid	1014.9	SE	4	7	14.7	8.6	1009.0	SSE	7	7	22.8	10.1
29	Lisbon	1013.8	-	-	-	15.1	14.1	1014.8	WSW	12	6	19.7	13.6
30	Athens	1011.6	N	1	-	11.6	9.3	1011.2	N	3	4	20.0	9.6
31	Malta	1014.7	W	11	7	14.2	10.4	1011.9	NW	22	6	14.9	9.7
32	Gibraltar	1015.2	W	1	1	16.6	12.8	1014.4	S	10	6	22.4	11.6

Daily Weather Summary for Monday 15 April 2019

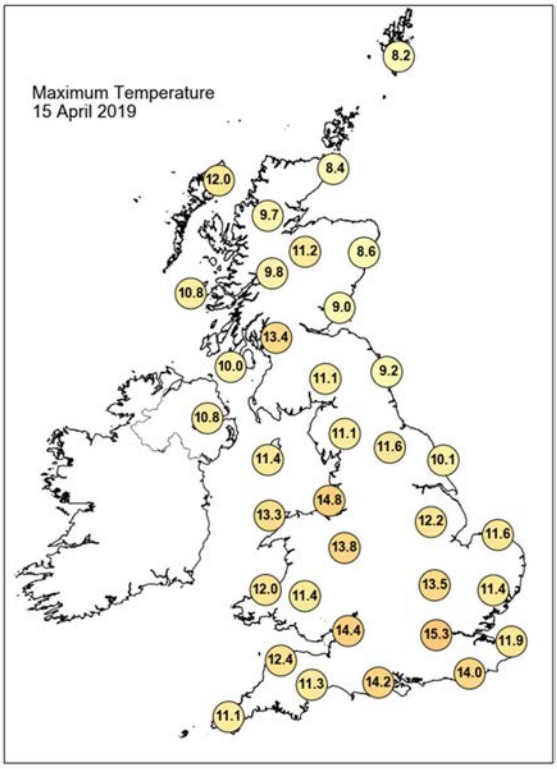

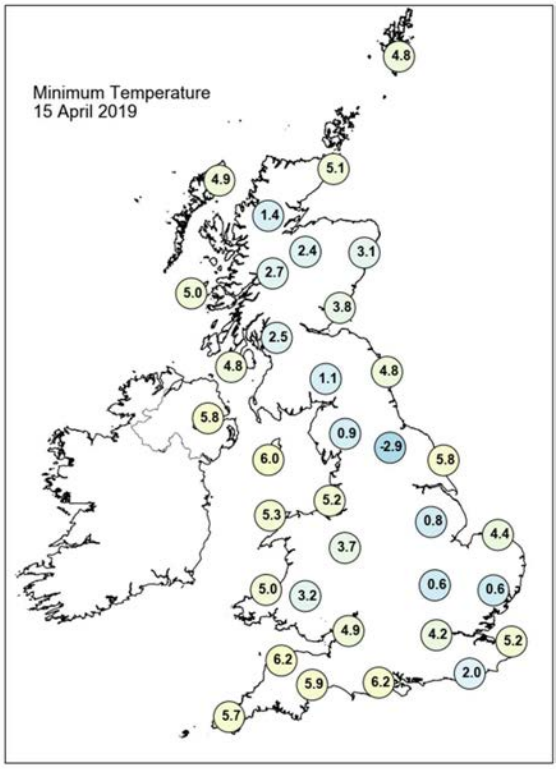

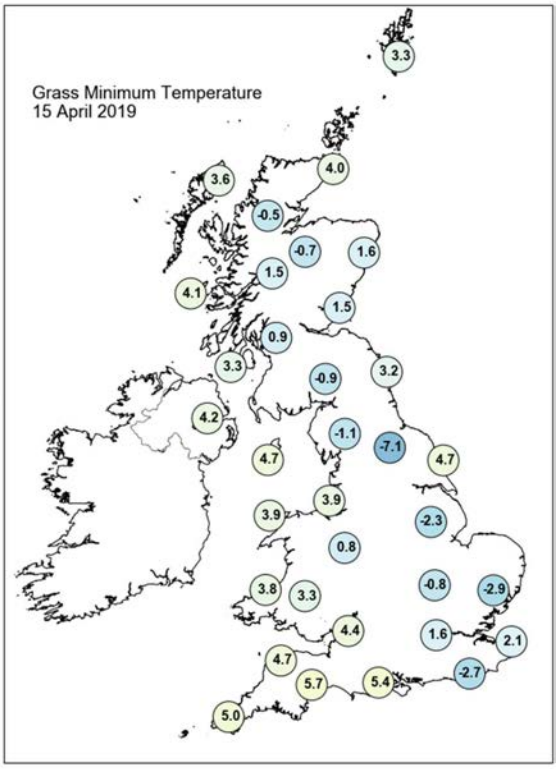

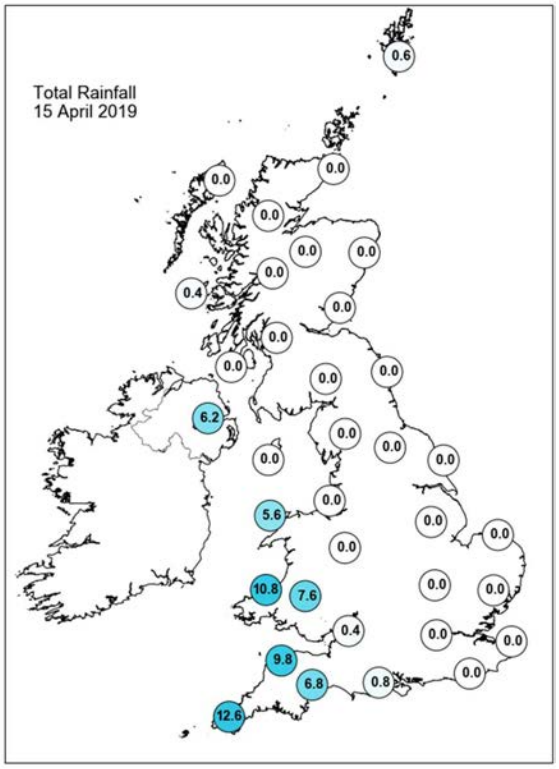

Daily Weather Summary for Monday 15 April 2019

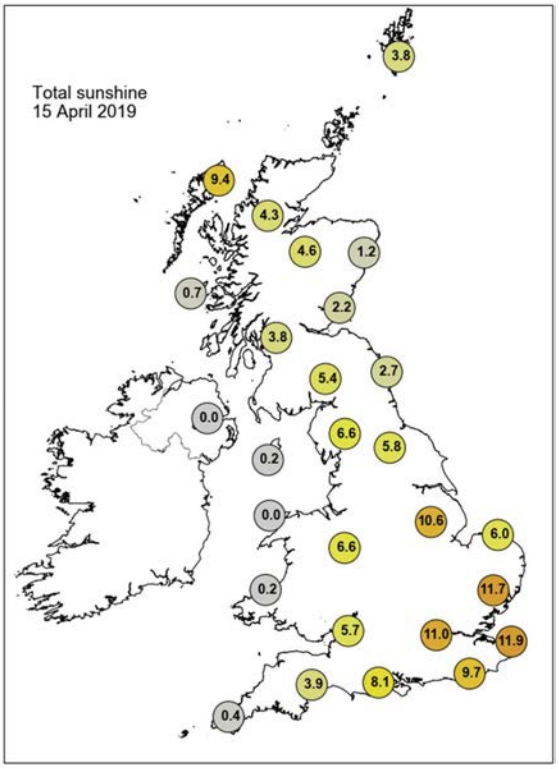

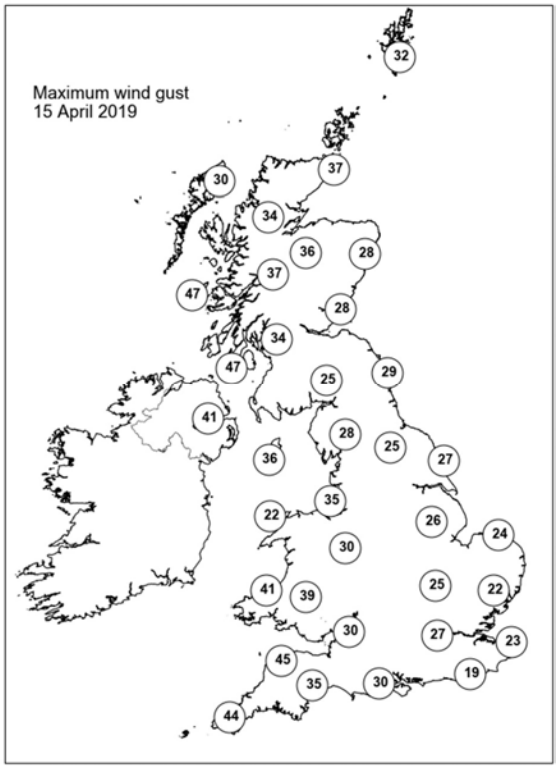

None of the selected stations observed a day of sleet or snow falling or non-zero snow depth at 0900 UTC.

Daily Weather Summary for Tuesday 16 April 2019

This day's summary created 23/04/2019 03:00

Summary of the UK Weather for Tuesday 16 April 2019

Tuesday began with a slow moving front lying southeast to northwest across southwest England, Wales, and Northern Ireland. The front brought rain and low cloud across these western parts of the UK through the small hours of the morning. It remained dry elsewhere with patchy mist forming under clearer skies further east.

During daylight hours the front continued to move gradually eastwards so that by the day's end the focus of any light rain lay from southeast England to northwest Scotland, with the rain persistent across northwest Scotland. It was quite a cloudy day down the spine of the UK. However, for southwest England, southwest Wales, and Northern Ireland sunny spells developed as the front cleared eastwards. Similarly, for eastern counties there were spells of hazy sunshine at times, especially during the morning. Winds were mostly light, but for exposed North Sea coastal areas where there was moderate easterly breeze.

Tuesday night was rather cloudy with patchy mist and isolated fog forming across southern England. Rain persisted across western Scotland, but became patchier in nature as the night progressed.

Daily Extremes

Highest Maximum	**17.5°C** Kew Gardens (Greater London, 6mAMSL) also London, St James's Park (Greater London, 5mAMSL)
Lowest Maximum	**6.9°C** Dalwhinnie No 2 (Inverness-shire, 351mAMSL)
Highest Minimum	**9.3°C** Wight: St Catherines Point (Isle Of Wight, 20mAMSL)
Lowest Minimum	**1.1°C** Santon Downham (Suffolk, 6mAMSL)
Lowest Grass Minimum	**-3.7°C** Santon Downham (Suffolk, 6mAMSL)
Most Rainfall	**9.4mm** Tulloch Bridge (Inverness-shire, 249mAMSL)
Most Sunshine	**9.8hr** Weybourne (Norfolk, 21mAMSL)
Highest Gust	**41Kt 47mph** South Uist Range (Western Isles, 4mAMSL)
Highest Gust (mountain)	**75Kt 86mph** Cairngorm Summit (Inverness-shire, 1237mAMSL)
Greatest Snow Depth at 0900 UTC	No non-zero values

mAMSL refers to station elevation in metres above mean sea level

Daily Weather Summary for Tuesday 16 April 2019

North Atlantic and Europe analysis charts and satellite images at 0000 UTC

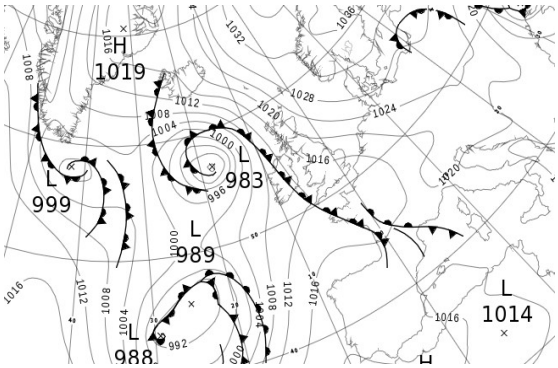

North Atlantic and Europe analysis charts and satellite images at 1200 UTC

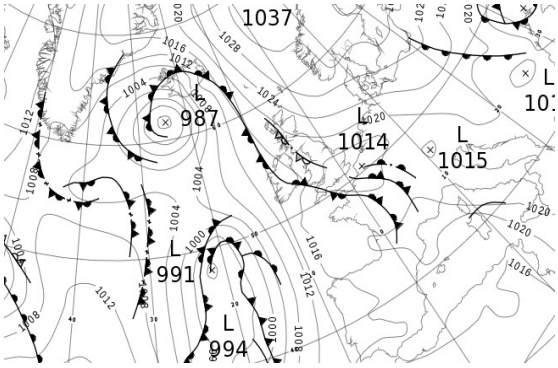



All satellite imagery copyright Met Office and EUMETSAT (European Organisation for the Exploitation of Meteorological Satellites). These show infra-red images from the geostationary MSG satellite. The rainfall rates are derived from both rain-radar and satellite data.

Daily Weather Summary for Tuesday 16 April 2019

UK satellite and rain-radar precipitation rates at (L) 0000 and (R) 1200 UTC



UK wind speed and direction at (L) 0000 and (R) 1200 UTC

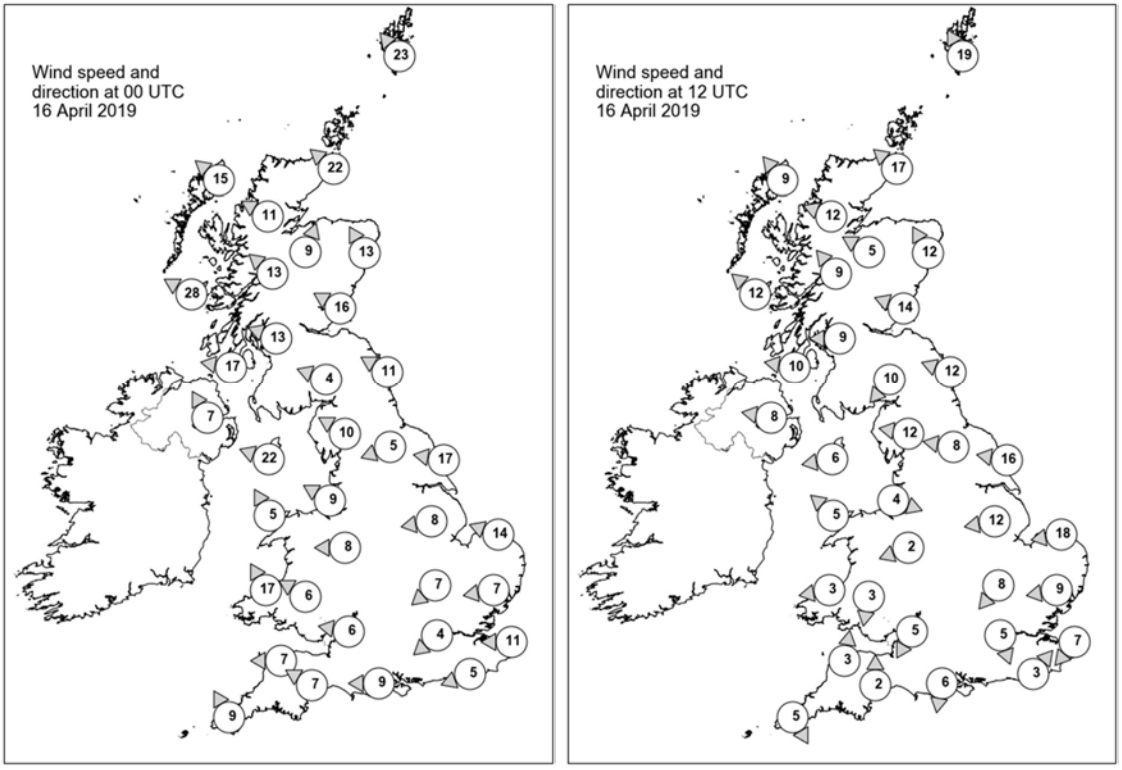

Daily Weather Summary for Tuesday 16 April 2019

Selected UK readings at (L) 0000 and (R) 1200 UTC

STATIONS		0000 UTC						1200 UTC					
NO	SITE	PRESS	WDIR	WSPD	CLOUD	TEMP	TDEW	PRESS	WDIR	WSPD	CLOUD	TEMP	TDEW
1	Lerwick	1027.5	SE	23	2	5.8	1.7	1027.4	SSE	19	6	9.3	2.3
2	Wick	1022.0	SE	22	8	7.0	4.1	1023.2	SE	17	8	8.0	4.4
3	Stornoway	1015.5	SE	15	8	8.5	4.1	1019.0	SE	9	7	10.0	6.0
4	Loch Glascarnoch	1018.5	ESE	11	8	5.5	1.6	1020.3	ESE	12	8	8.3	3.9
5	Aviemore	1018.3	SSW	9	8	7.3	1.5	1020.8	ESE	5	8	9.1	2.9
6	Dyce	1022.5	SSE	13	8	6.4	3.8	1023.2	SSE	12	8	7.5	4.5
7	Tulloch Bridge	1019.1	SE	13	7	6.1	1.8	1020.5	SE	9	8	6.8	5.2
8	Tiree	1013.4	ESE	28	8	8.5	4.0	1017.9	SE	12	7	9.7	6.8
9	Leuchars	1020.8	ESE	16	7	7.2	5.4	1021.3	ESE	14	8	8.0	6.1
10	Bishopton	1017.8	ESE	13	7	6.7	2.9	1018.5	E	9	8	9.7	6.8
11	Machrihanish	1014.6	E	17	7	7.5	4.7	1017.5	E	10	8	10.2	4.4
12	Boulmer	1020.6	ESE	11	8	7.2	5.8	1020.8	ESE	12	8	8.6	6.5
13	Eskdalemuir	1018.8	ESE	4	8	6.0	2.6	1018.6	NE	10	8	10.0	5.3
14	Aldergrove	1014.2	SSE	7	8	8.0	5.3	1016.9	E	8	8	9.3	7.3
15	Shap	1018.1	ESE	10	7	5.9	3.6	1017.5	E	12	8	10.0	5.6
16	Leeming	1018.8	ENE	5	8	5.8	3.5	1018.2	E	8	7	12.4	5.3
17	Ronaldsway	1015.1	ESE	22	8	8.7	5.8	1017.4	E	6	8	9.2	7.0
18	Bridlington	1018.5	E	17	0	7.9	6.6	1018.7	E	16	3	9.9	6.6
19	Crosby	1016.3	ESE	9	8	9.2	2.6	1017.1	WNW	4	8	9.9	8.1
20	Valley	1014.6	SSE	5	8	9.6	4.4	1016.5	SE	5	8	10.8	6.6
21	Waddington	1017.3	E	8	7	5.2	4.8	1016.5	E	12	7	12.3	6.4
22	Shawbury	1015.8	E	8	8	7.6	3.2	1016.5	ENE	2	8	9.9	6.3
23	Weybourne	1017.3	ESE	14	0	9.4	4.8	1017.0	E	18	0	10.2	6.2
24	Bedford	1016.0	NE	7	1	4.6	3.7	1015.3	NE	8	8	14.1	7.9
25	Aberporth	1013.0	SSE	17	8	6.5	5.2	1015.7	E	3	8	11.3	7.7
26	Sennybridge	1014.8	ESE	6	8	6.5	3.3	1016.1	N	3	8	8.9	7.2
27	Wattisham	1015.9	E	7	0	8.0	5.3	1015.4	E	9	7	12.1	5.7
28	Almondsbury	1014.0	E	6	8	8.9	4.0	1016.0	NNE	5	8	10.7	7.2
29	Heathrow	1014.8	NE	4	7	8.1	4.5	1014.6	NNW	5	6	14.9	7.2
30	Manston	1014.9	E	11	0	10.1	6.5	1014.5	NE	7	8	13.1	7.8
31	Chivenor	1013.1	E	7	8	7.7	6.0	1015.9	S	3	8	11.6	8.9
32	Exeter	1013.1	ESE	7	8	8.9	7.7	1015.7	S	2	8	11.2	8.8
33	Herstmonceux	1014.1	ENE	5	7	7.7	4.1	1014.3	SW	3	7	13.5	7.7
34	Hurn	1013.0	E	9	8	10.4	3.8	1015.3	N	6	7	12.8	8.1
35	Camborne	1012.1	SSE	9	8	8.0	7.6	1016.3	NNW	5	3	12.1	9.4

Daily Weather Summary for Tuesday 16 April 2019

Selected European readings at (L) 0000 and (R) 1200 UTC

STATIONS		0000 UTC						1200 UTC					
NO	SITE	PRESS	WDIR	WSPD	CLOUD	TEMP	TDEW	PRESS	WDIR	WSPD	CLOUD	TEMP	TDEW
1	Murmansk	1034.0	NNW	12	8	3.0	-0.7	1036.1	NW	6	8	4.1	-2.5
2	Helsinki	1034.9	N	4	0	1.8	-3.5	1034.5	ENE	8	0	14.3	-2.1
3	Stockholm	1034.9	-	0	-	-0.2	-5.8	1034.7	ENE	10	-	11.7	-3.2
4	Oslo	1034.2	SE	4	-	2.4	-6.7	1033.5	ENE	4	7	10.0	-5.9
5	Reykjavik	1013.7	ENE	6	5	6.7	2.8	998.8	ESE	22	7	10.4	5.4
6	Moscow	1028.3	-	0	0	1.2	-6.0	1025.8	N	8	0	12.9	-3.1
7	Kiev	1016.0	NNE	10	8	4.5	3.0	1017.0	ENE	8	8	8.4	7.1
8	Warsaw	1026.2	E	8	0	2.8	-6.9	1025.9	NNE	10	7	11.4	-4.7
9	Berlin	1024.9	ENE	8	-	3.7	-0.9	1023.5	SE	12	-	13.8	-4.2
10	De Bilt	1018.7	E	10	0	9.0	0.7	1016.0	ENE	12	1	17.0	2.5
11	Dublin	1013.3	SE	10	8	7.2	6.1	1016.5	SE	8	8	8.6	7.2
12	Cork	1011.2	S	4	2	6.3	6.1	1015.4	SSE	10	7	11.0	8.8
13	Sofia	1018.6	SE	4	6	7.4	3.3	1017.4	N	4	7	12.6	1.2
14	Belgrade	1019.4	W	2	7	10.1	9.0	1020.0	NW	4	0	15.8	2.3
15	Budapest	1022.3	ENE	6	-	7.3	-5.7	1020.6	N	6	-	16.9	-3.8
16	Prague	1023.0	N	2	-	4.4	-3.8	1021.3	ENE	8	0	13.0	-5.3
17	Munich	1018.8	E	4	0	5.5	-1.4	1015.9	NE	4	8	16.8	1.1
18	Strasbourg	1016.9	WSW	3	-	5.9	2.4	1017.1	WSW	3	8	16.8	4.1
19	Paris	1012.7	NE	2	8	10.3	2.1	1015.7	WSW	5	8	12.1	8.4
20	Jersey	1012.8	SE	6	8	9.1	8.2	1016.5	W	12	8	12.0	10.6
21	Milan	1020.1	-	0	4	11.5	8.5	1019.2	N	4	3	18.0	6.8
22	Marseille	1018.9	SE	2	8	12.3	6.6	1020.8	WNW	5	6	16.2	7.1
23	Bordeaux	1016.0	WSW	10	8	13.0	11.9	1020.0	WSW	5	-	17.7	8.3
24	Rome	1018.0	N	3	-	8.8	6.8	1019.9	SW	9	6	16.9	9.7
25	Ajaccio	1018.9	NE	5	8	9.5	5.9	1020.4	NNE	1	8	14.5	9.1
26	Barcelona	1017.5	N	7	6	12.5	5.9	1020.7	ESE	8	3	18.0	10.6
27	Majorca	1016.5	N	2	2	9.9	6.2	1019.0	SW	12	2	19.8	9.4
28	Madrid	1017.5	NW	2	0	10.8	4.5	1016.4	N	3	5	19.5	3.6
29	Lisbon	1019.7	-	-	-	12.6	9.5	1015.3	SSE	3	7	19.1	7.7
30	Athens	1013.5	N	3	-	10.7	10.1	1017.4	NNE	6	3	17.8	4.0
31	Malta	1018.4	W	1	0	10.8	8.6	1021.0	SSW	9	1	17.9	9.7
32	Gibraltar	1020.1	WSW	9	0	16.4	11.1	1017.0	ESE	5	3	21.6	8.6

Daily Weather Summary for Tuesday 16 April 2019

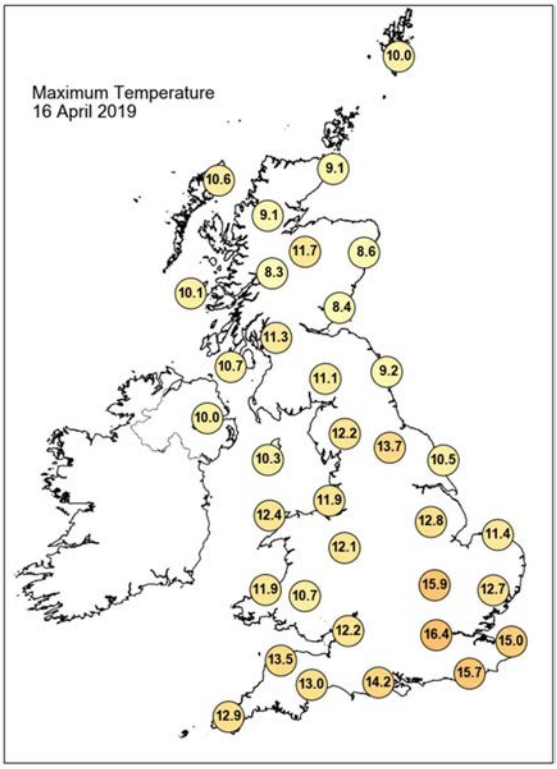

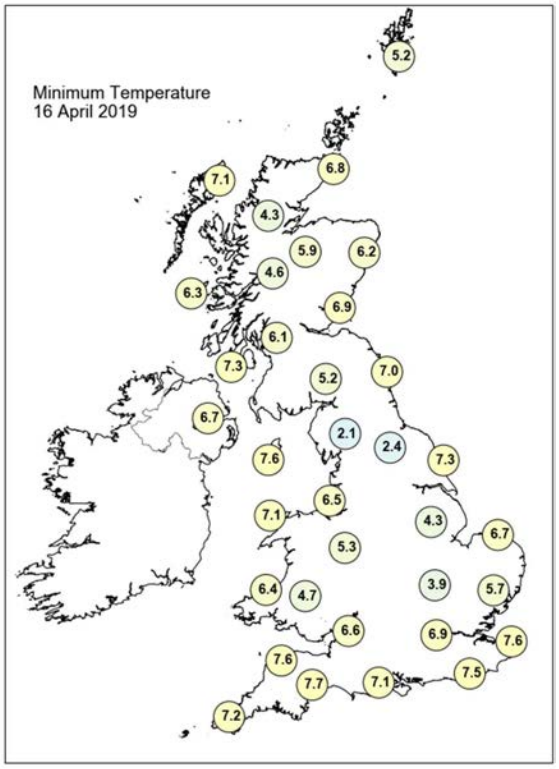

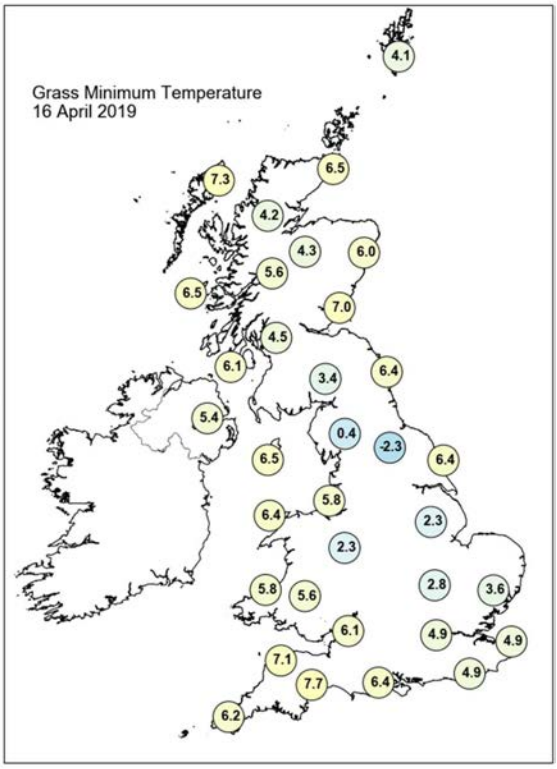

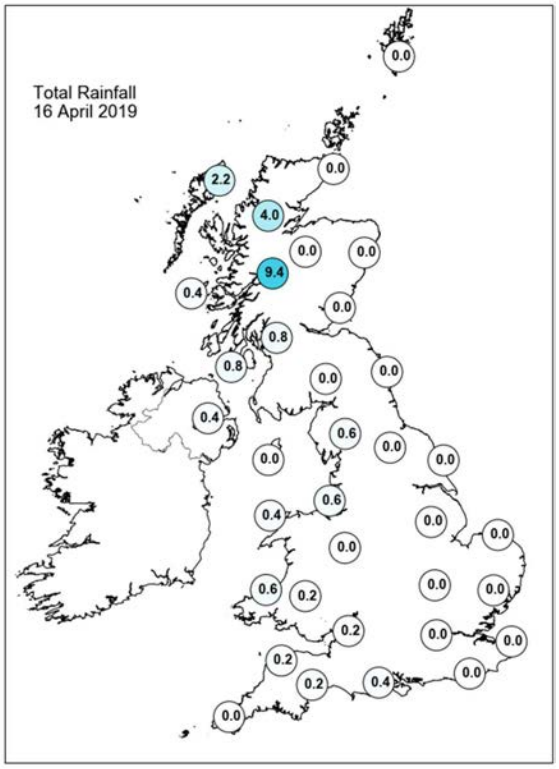

Daily Weather Summary for Tuesday 16 April 2019

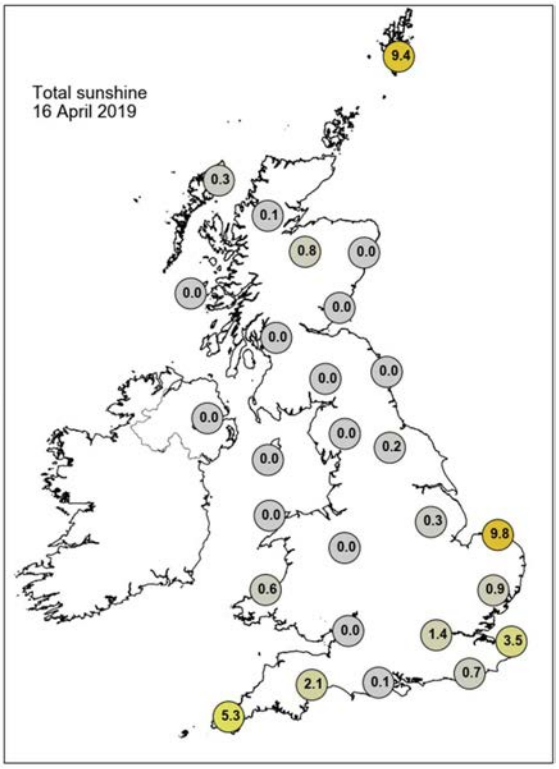

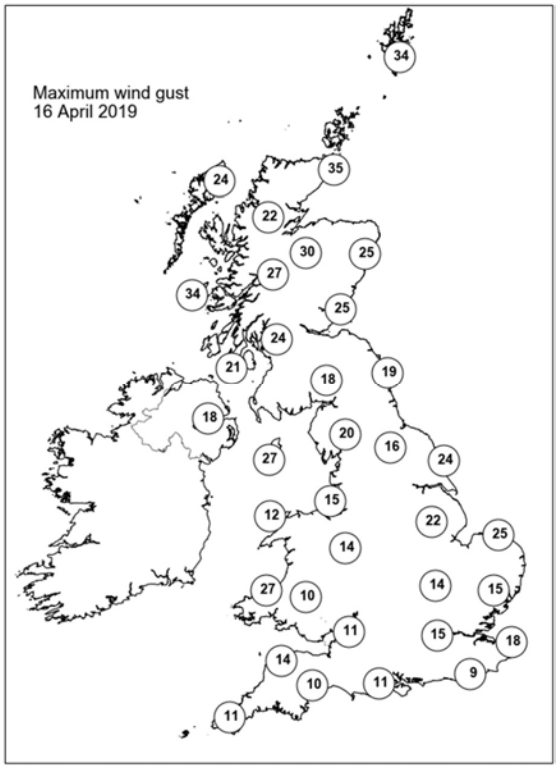

None of the selected stations observed a day of sleet or snow falling or non-zero snow depth at 0900 UTC.

Daily Weather Summary for Wednesday 17 April 2019

This day's summary created 24/04/2019 03:00

Summary of the UK Weather for Wednesday 17 April 2019

It was a dry night across the UK, with some cloud forming over the Welsh mountains and Pennines. In addition, visibility in mist and fog continued to deteriorate across the southern half of the UK, in particular across parts of the southwest where fog became quite widespread and dense. The mist and fog in the southwest took several hours to clear but did eventually lift to hazy sunshine. Northern parts had some cloud at first with a few spots of rain but this all cleared with the vast majority of the UK having a fine and sunny day. However, sea fog moved inland at times along the southwest coast. With generally light winds it was warm in the sunshine.

Daily Extremes

Highest Maximum	**19.4°C** Kew Gardens (Greater London, 6mAMSL) also London, St James's Park (Greater London, 5mAMSL) also Nantwich, Reaseheath Hall (Cheshire, 40mAMSL)
Lowest Maximum	**8.9°C** Fair Isle (Shetland, 57mAMSL)
Highest Minimum	**10.3°C** Scilly: St Marys Airport (Isles Of Scilly, 31mAMSL)
Lowest Minimum	**-0.2°C** Katesbridge (Down, 91mAMSL)
Lowest Grass Minimum	**-4.1°C** Santon Downham (Suffolk, 6mAMSL)
Most Rainfall	**0.2mm** Kirkwall (Orkney, 26mAMSL) also Levens Hall (Cumbria, 7mAMSL) also Portglenone (Antrim, 64mAMSL) also Rostherne No 2 (Cheshire, 35mAMSL)
Most Sunshine	**13.2hr** East Malling (Kent, 33mAMSL)
Highest Gust	**40Kt 46mph** Altnaharra No 2 (Sutherland, 81mAMSL)
Highest Gust (mountain)	**44Kt 51mph** Cairngorm Summit (Inverness-shire, 1237mAMSL)
Greatest Snow Depth at 0900 UTC	No non-zero values

mAMSL refers to station elevation in metres above mean sea level

Daily Weather Summary for Wednesday 17 April 2019

North Atlantic and Europe analysis charts and satellite images at 0000 UTC

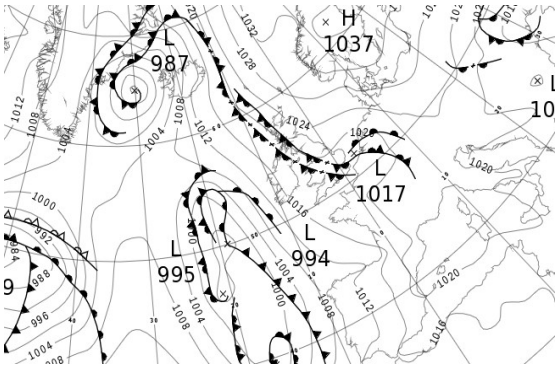



North Atlantic and Europe analysis charts and satellite images at 1200 UTC

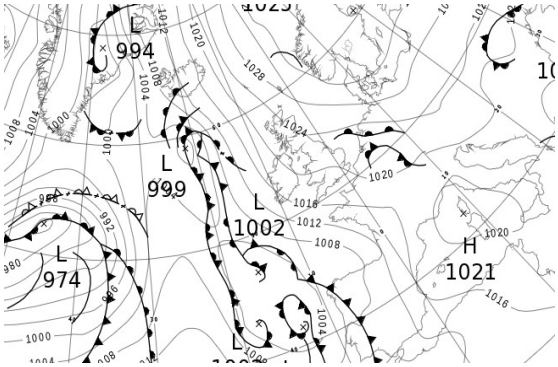



All satellite imagery copyright Met Office and EUMETSAT (European Organisation for the Exploitation of Meteorological Satellites). These show infra-red images from the geostationary MSG satellite. The rainfall rates are derived from both rain-radar and satellite data.

Daily Weather Summary for Wednesday 17 April 2019

UK satellite and rain-radar precipitation rates at (L) 0000 and (R) 1200 UTC



UK wind speed and direction at (L) 0000 and (R) 1200 UTC

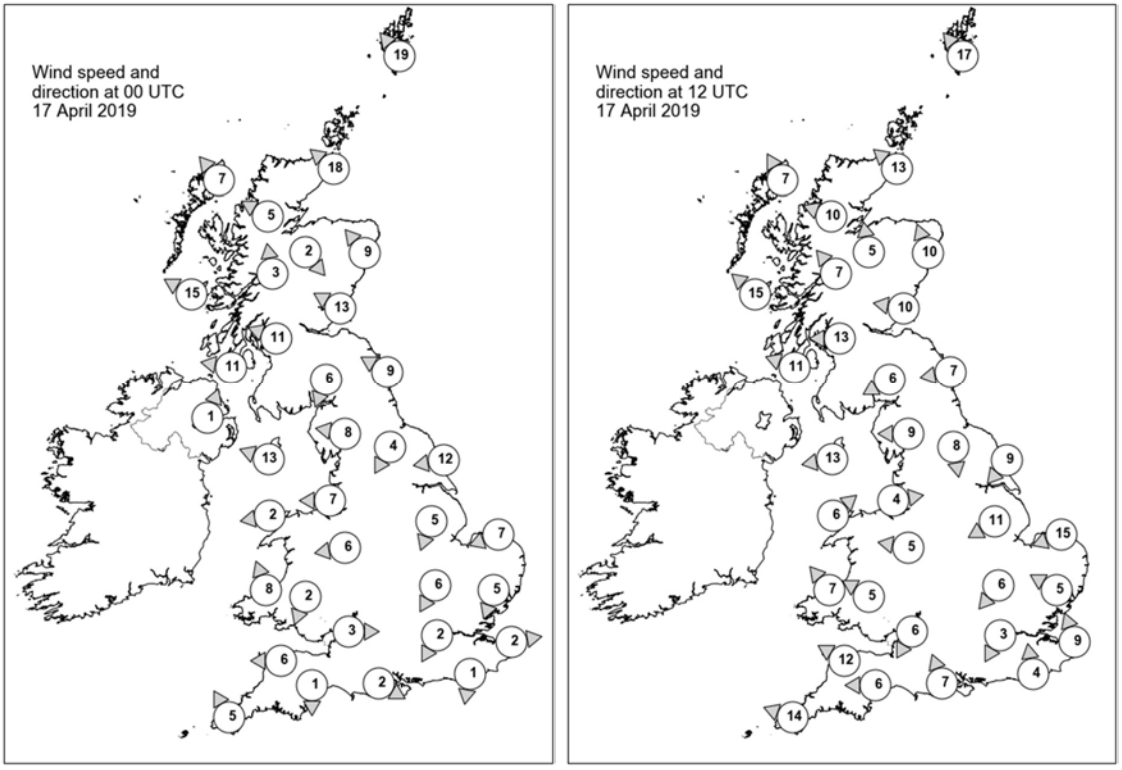

Daily Weather Summary for Wednesday 17 April 2019

Selected UK readings at (L) 0000 and (R) 1200 UTC

STATIONS		0000 UTC						1200 UTC					
NO	SITE	PRESS	WDIR	WSPD	CLOUD	TEMP	TDEW	PRESS	WDIR	WSPD	CLOUD	TEMP	TDEW
1	Lerwick	1028.2	SE	19	3	5.4	0.7	1028.3	SE	17	4	8.7	4.3
2	Wick	1024.7	SE	18	8	6.3	2.4	1025.4	SE	13	0	9.1	4.6
3	Stornoway	1020.6	SE	7	8	7.8	6.6	1022.3	SSE	7	8	10.0	5.7
4	Loch Glascarnoch	1022.5	ESE	5	8	4.8	3.9	1023.6	ESE	10	6	9.6	0.7
5	Aviemore	1022.4	NW	2	8	5.4	2.4	1022.8	S	5	2	14.1	-1.2
6	Dyce	1025.1	SE	9	7	5.9	2.3	1026.1	SSE	10	1	10.8	4.3
7	Tulloch Bridge	1022.4	S	3	8	5.6	2.7	1023.7	SE	7	6	11.3	3.2
8	Tiree	1019.1	ESE	15	8	7.7	6.7	1021.4	SE	15	8	11.1	6.6
9	Leuchars	1023.7	ESE	13	8	6.8	4.5	-	E	10	7	-	-
10	Bishopton	1020.9	ESE	11	7	6.4	5.0	1023.1	E	13	4	12.2	6.2
11	Machrihanish	1018.9	E	11	8	8.7	7.4	1021.6	ESE	11	7	11.8	5.8
12	Boulmer	1023.2	ESE	9	8	6.6	4.7	1024.8	E	7	1	8.9	6.5
13	Eskdalemuir	1022.1	NNE	6	8	5.1	3.1	1023.2	ENE	6	7	12.6	5.5
14	Aldergrove	1018.8	SSW	1	4	6.4	5.2	1021.3	-	-	-	9.5	5.8
15	Shap	1021.5	E	8	8	4.9	3.7	1021.9	E	9	0	13.0	6.5
16	Leeming	1022.0	NNE	4	8	6.1	3.9	1022.6	N	8	1	14.1	8.0
17	Ronaldsway	1019.1	ESE	13	8	9.0	7.0	1021.5	E	13	1	11.1	6.4
18	Bridlington	1021.2	E	12	7	7.3	5.8	1022.7	NE	9	0	11.9	7.0
19	Crosby	1019.6	E	7	8	8.7	5.5	1021.1	W	4	0	13.4	7.6
20	Valley	1018.7	E	2	8	8.4	7.2	1020.2	SW	6	1	14.4	8.3
21	Waddington	1020.2	NNE	5	7	6.5	5.6	1020.7	ENE	11	1	16.1	8.5
22	Shawbury	1019.4	E	6	8	9.0	5.7	1020.7	E	5	3	13.9	7.2
23	Weybourne	1019.0	ENE	7	0	7.4	6.7	1020.9	ENE	15	0	11.2	8.7
24	Bedford	1018.9	NNE	6	8	7.8	5.4	1019.8	NE	6	0	15.7	9.4
25	Aberporth	1018.7	SSE	8	0	6.8	6.5	1019.4	SE	7	7	14.2	7.4
26	Sennybridge	1019.1	NNE	2	8	7.4	6.5	1019.6	ESE	5	3	12.9	7.8
27	Wattisham	1018.5	NNE	5	2	4.6	3.7	1019.9	ESE	5	4	13.8	7.7
28	Almondsbury	1018.7	W	3	5	8.6	6.3	1019.9	NNE	6	1	11.9	8.6
29	Heathrow	1018.1	NNE	2	8	10.7	8.6	1019.6	NNE	3	0	16.6	8.0
30	Manston	1018.1	W	2	8	8.0	7.4	1020.4	SSE	9	2	13.4	9.1
31	Chivenor	1018.8	E	6	0	5.4	4.5	1018.4	ESE	12	0	15.4	7.8
32	Exeter	1018.7	N	1	9	4.4	4.2	1018.5	E	6	4	14.8	8.4
33	Herstmonceux	1018.0	N	1	8	9.0	7.6	1020.2	S	4	2	13.5	9.5
34	Hurn	1018.6	WNW	2	1	5.8	5.1	1019.1	SSE	7	5	14.4	8.6
35	Camborne	1018.1	SSE	5	4	7.8	7.4	1016.8	ESE	14	6	13.4	8.0

Daily Weather Summary for Wednesday 17 April 2019

Selected European readings at (L) 0000 and (R) 1200 UTC

STATIONS		0000 UTC						1200 UTC					
NO	SITE	PRESS	WDIR	WSPD	CLOUD	TEMP	TDEW	PRESS	WDIR	WSPD	CLOUD	TEMP	TDEW
1	Murmansk	1032.8	NW	6	8	2.1	-3.4	1032.3	WNW	8	4	5.3	-1.9
2	Helsinki	1035.8	E	6	0	2.5	-1.8	1034.7	S	6	1	13.2	-0.2
3	Stockholm	1035.4	-	0	-	2.5	-3.6	1035.6	E	6	-	15.0	-2.2
4	Oslo	1034.3	NNE	8	-	4.8	-4.7	1035.5	ENE	4	1	13.2	-4.9
5	Reykjavik	1004.3	S	19	7	6.8	3.8	1009.7	SE	13	7	9.0	5.4
6	Moscow	1032.3	ENE	2	7	4.1	-5.1	1032.9	ESE	4	5	10.8	-9.3
7	Kiev	1019.0	E	6	8	8.1	4.5	1023.9	ESE	8	7	13.7	6.4
8	Warsaw	1025.6	NNW	6	4	4.4	0.0	1026.4	E	8	2	18.0	0.2
9	Berlin	1026.4	E	6	-	6.0	-4.1	1027.9	ESE	8	-	16.0	3.5
10	De Bilt	1018.8	SE	4	8	7.8	6.6	1021.8	ESE	10	8	15.3	9.2
11	Dublin	1018.5	ESE	6	3	4.6	4.0	1020.5	E	10	6	11.3	7.7
12	Cork	1016.5	SE	14	7	8.7	8.3	1017.4	ESE	16	7	10.4	8.9
13	Sofia	1017.1	W	2	0	7.4	-4.1	1016.6	WNW	6	7	13.4	-4.2
14	Belgrade	1003.5	S	2	0	7.1	3.3	1020.0	NNW	6	5	15.2	3.5
15	Budapest	1020.6	E	4	-	7.9	-5.2	1021.3	NE	6	-	16.3	3.4
16	Prague	1024.1	N	4	-	7.0	-5.2	1025.1	E	6	2	14.6	2.9
17	Munich	1020.9	E	4	0	8.5	2.7	1020.9	ENE	8	8	17.5	-0.3
18	Strasbourg	1020.8	S	4	8	10.4	9.9	1021.3	N	5	6	17.0	10.1
19	Paris	1019.9	SW	3	0	8.3	6.9	1020.1	E	6	-	15.7	6.9
20	Jersey	1019.1	SSE	3	0	7.8	7.7	1016.9	E	10	0	16.3	9.6
21	Milan	1019.9	N	2	-	11.6	7.0	1020.2	N	2	0	20.1	8.8
22	Marseille	1021.4	SE	5	-	8.4	6.5	1020.5	S	13	-	18.0	8.0
23	Bordeaux	1017.6	E	6	-	12.3	6.8	1013.5	ESE	13	7	16.8	10.2
24	Rome	1020.3	N	4	-	8.0	7.4	1020.1	W	9	-	17.0	10.0
25	Ajaccio	1020.9	NE	4	-	8.9	6.5	1020.8	SSW	11	-	17.4	10.3
26	Barcelona	1020.9	NNE	4	7	13.9	11.1	1020.0	SSE	4	7	16.9	10.5
27	Majorca	1020.6	ENE	4	1	11.1	9.5	1018.2	WSW	9	5	20.3	11.6
28	Madrid	1015.2	SE	11	6	14.0	6.5	1009.9	SE	7	7	20.8	6.3
29	Lisbon	1009.9	-	-	-	14.1	11.6	1008.3	WSW	10	8	13.8	13.0
30	Athens	1017.5	N	2	-	11.1	5.8	1017.0	S	5	4	19.2	12.2
31	Malta	1019.7	S	4	3	12.8	10.0	1019.9	SW	7	1	18.6	10.6
32	Gibraltar	1016.2	E	16	0	16.7	14.6	1013.7	E	25	8	16.7	13.6

Daily Weather Summary for Wednesday 17 April 2019

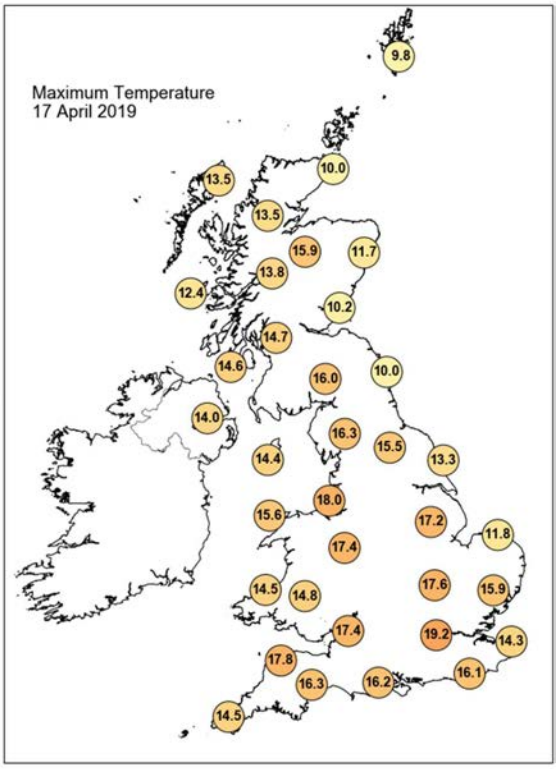

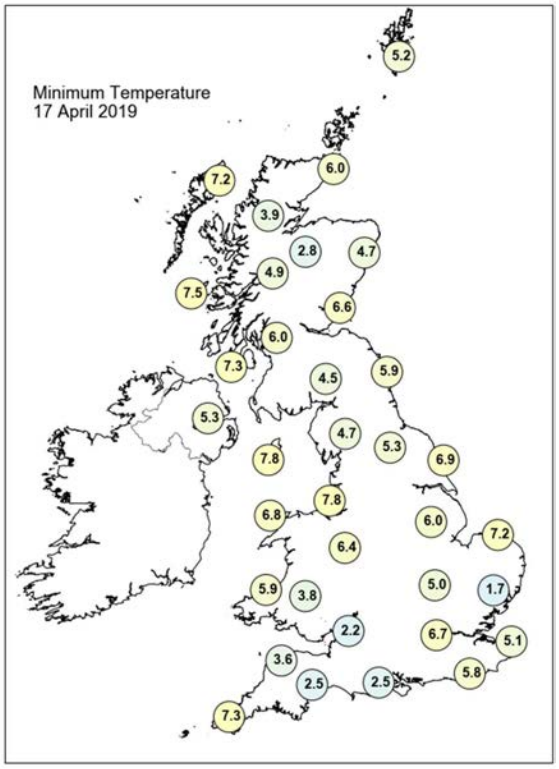

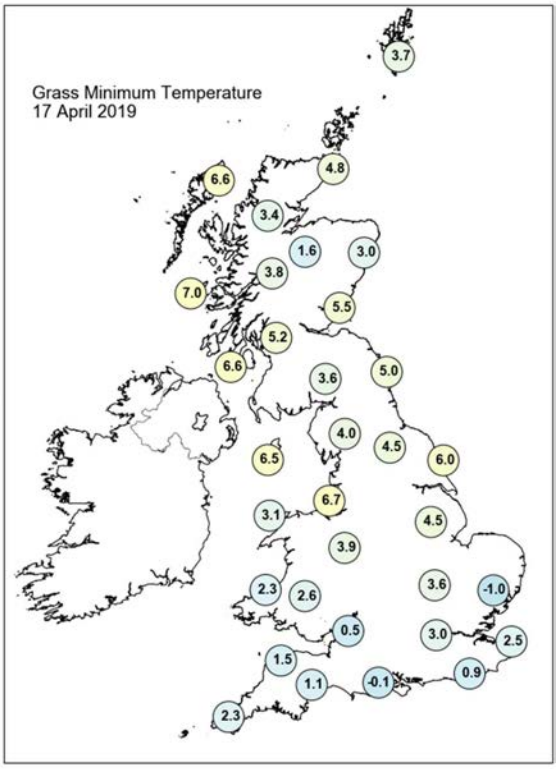

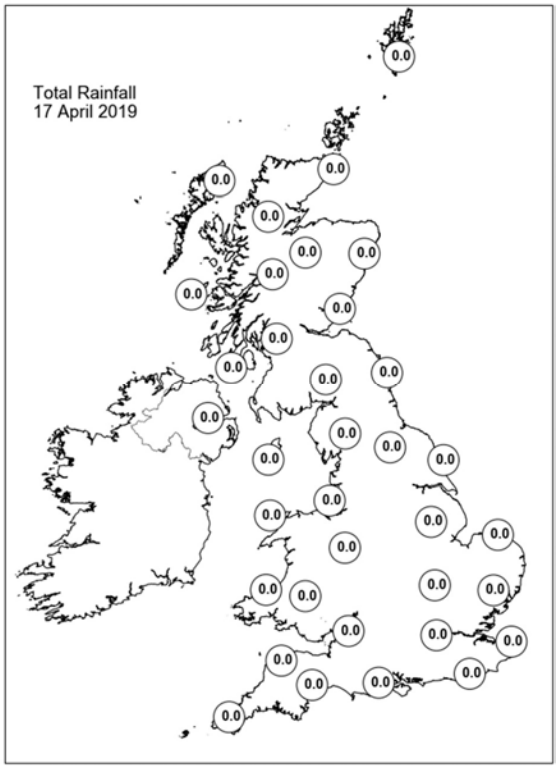

Daily Weather Summary for Wednesday 17 April 2019

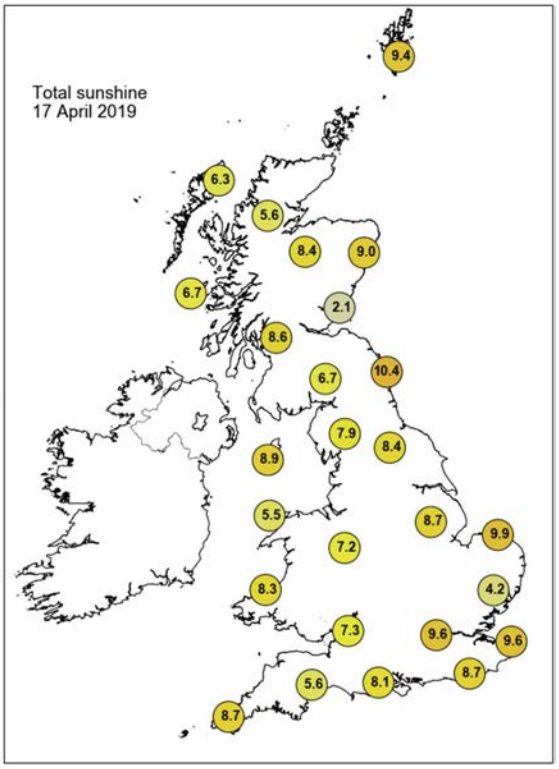

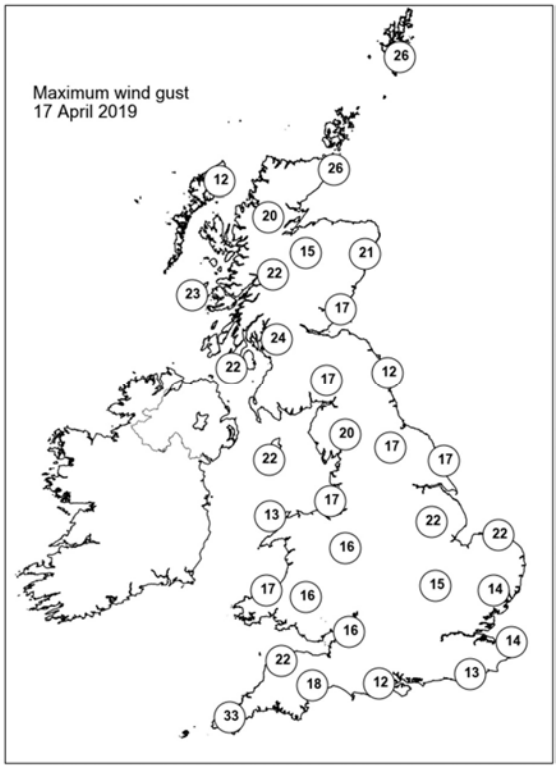

None of the selected stations observed a day of sleet or snow falling or non-zero snow depth at 0900 UTC.

Daily Weather Summary for Thursday 18 April 2019

This day's summary created 25/04/2019 03:00

Summary of the UK Weather for Thursday 18 April 2019

During the early hours of Thursday morning it was dry across much of the UK, but skies became increasingly cloudy from the east. The cloud was low over the hills to give fog, but as the visibility dropped, mist and fog formed in places too, especially eastern parts of England and Scotland. Towards dawn some of the densest fog was across East Anglia and the East Midlands, whilst under clear skies across Scotland some frost formed as temperatures dropped. Through the morning the mist, fog and low cloud melted away and for most it was a fine and dry day with plenty of warm sunshine. The sunshine was often rather hazy, especially in the west due to the presence of high cloud. It was a fairly breezy day, especially around hills and some coasts. Despite the breeze it was a warm afternoon for many with temperatures well above average. However, North Sea coasts remained cold, due to the cold sea temperatures and the breeze coming onshore.

Daily Extremes

Highest Maximum	**23.3°C** Wiggonholt (West Sussex, 28mAMSL)
Lowest Maximum	**10.1°C** Fair Isle (Shetland, 57mAMSL)
Highest Minimum	**10.9°C** Pembrey Sands (Dyfed, 3mAMSL)
Lowest Minimum	**-3.0°C** Aboyne No 2 (Aberdeenshire, 140mAMSL)
Lowest Grass Minimum	**-6.7°C** Aboyne No 2 (Aberdeenshire, 140mAMSL)
Most Rainfall	**0.2mm** Boulmer (Northumberland, 23mAMSL) also Monks Wood (Cambridgeshire, 41mAMSL) also Salsburgh (Lanarkshire, 277mAMSL) also Murlough (Down, 12mAMSL)
Most Sunshine	**12.4hr** East Malling (Kent, 33mAMSL)
Highest Gust	**37Kt 43mph** Camborne (Cornwall, 87mAMSL) also Culdrose (Cornwall, 76mAMSL)
Highest Gust (mountain)	**71Kt 82mph** Cairngorm Summit (Inverness-shire, 1237mAMSL)
Greatest Snow Depth at 0900 UTC	No non-zero values

mAMSL refers to station elevation in metres above mean sea level

Daily Weather Summary for Thursday 18 April 2019

North Atlantic and Europe analysis charts and satellite images at 0000 UTC

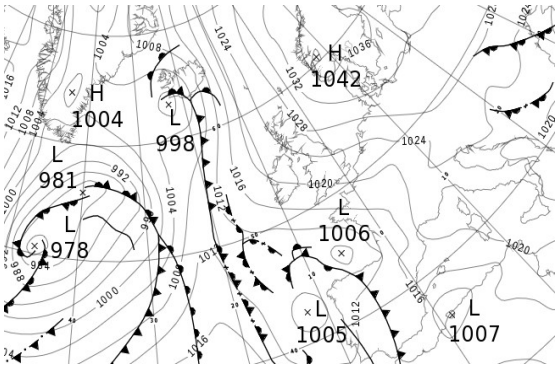



North Atlantic and Europe analysis charts and satellite images at 1200 UTC

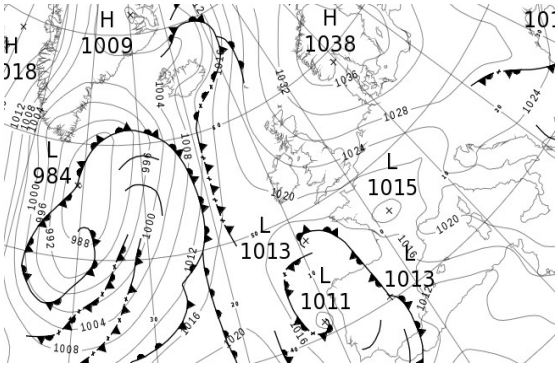



All satellite imagery copyright Met Office and EUMETSAT (European Organisation for the Exploitation of Meteorological Satellites). These show infra-red images from the geostationary MSG satellite. The rainfall rates are derived from both rain-radar and satellite data.

Daily Weather Summary for Thursday 18 April 2019

UK satellite and rain-radar precipitation rates at (L) 0000 and (R) 1200 UTC



UK wind speed and direction at (L) 0000 and (R) 1200 UTC

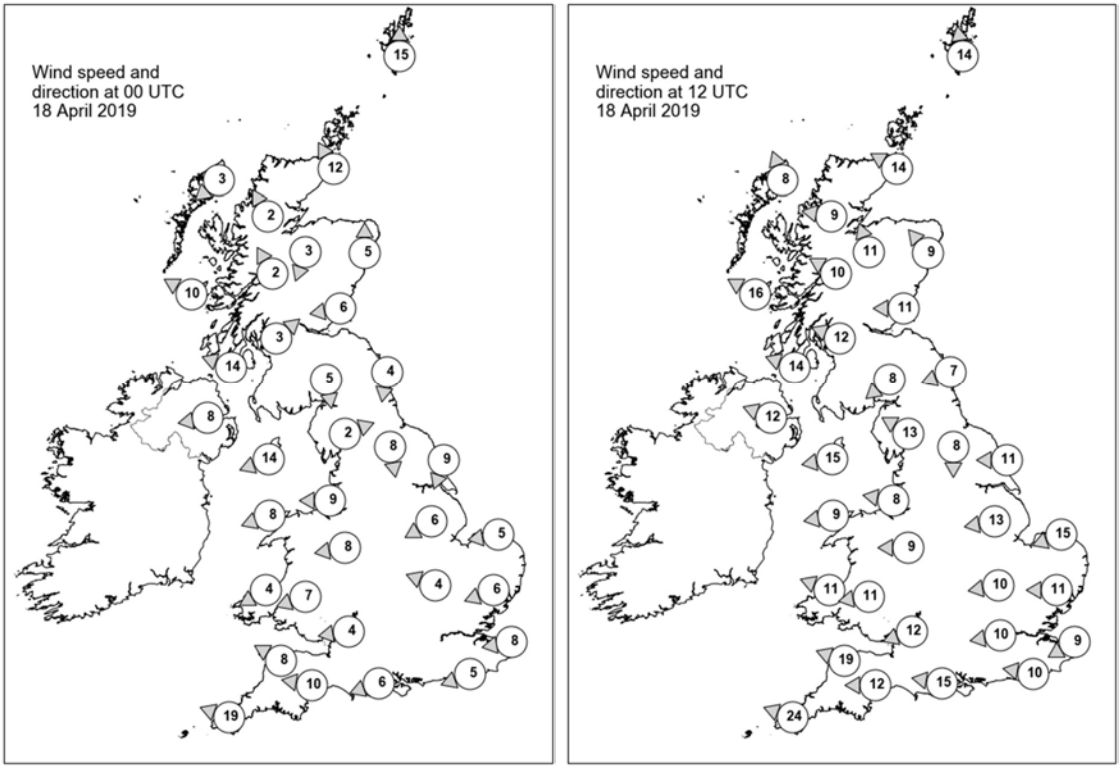

Daily Weather Summary for Thursday 18 April 2019

Selected UK readings at (L) 0000 and (R) 1200 UTC

STATIONS		0000 UTC						1200 UTC					
NO	SITE	PRESS	WDIR	WSPD	CLOUD	TEMP	TDEW	PRESS	WDIR	WSPD	CLOUD	TEMP	TDEW
1	Lerwick	1029.1	S	15	8	6.5	5.1	1032.0	S	14	6	10.0	6.4
2	Wick	1026.4	SSE	12	8	7.7	5.2	1029.7	ESE	14	6	10.0	7.3
3	Stornoway	1024.2	NE	3	0	3.6	1.6	1026.4	SSE	8	1	15.7	6.3
4	Loch Glascarnoch	1027.1	SSE	2	0	1.5	-1.1	1027.2	E	9	0	15.4	4.0
5	Aviemore	1027.0	NNE	3	0	5.3	-0.7	1027.2	SSE	11	0	18.7	2.9
6	Dyce	1028.3	S	5	8	6.4	5.6	1030.4	SE	9	0	12.6	7.5
7	Tulloch Bridge	1027.4	SSE	2	0	5.4	0.9	1027.2	ESE	10	0	16.7	6.8
8	Tiree	1023.3	ESE	10	4	8.9	6.1	1025.6	ESE	16	1	13.8	8.2
9	Leuchars	1027.5	E	6	8	7.3	6.2	1029.9	E	11	3	10.0	7.1
10	Bishopton	1026.1	SW	3	0	4.7	3.1	1027.4	ESE	12	0	14.4	8.2
11	Machrihanish	1023.0	ESE	14	6	9.7	5.5	1025.4	ESE	14	7	15.1	8.8
12	Boulmer	1027.0	N	4	8	5.1	4.8	1029.3	ENE	7	0	10.1	7.8
13	Eskdalemuir	1026.9	N	5	0	4.5	3.6	1027.2	NE	8	7	15.2	9.3
14	Aldergrove	1022.3	E	8	0	10.1	6.9	1025.1	ESE	12	2	12.9	8.3
15	Shap	1025.9	WSW	2	1	3.8	3.5	1026.5	ESE	13	1	15.6	8.2
16	Leeming	1025.7	N	8	8	7.1	6.7	1027.1	N	8	5	16.3	10.3
17	Ronaldsway	1022.9	ENE	14	5	10.2	7.7	1025.4	E	15	6	13.1	8.6
18	Bridlington	1024.9	NNE	9	4	8.3	6.5	1027.7	E	11	0	12.4	7.6
19	Crosby	1022.8	E	9	0	10.8	7.7	1025.1	E	8	6	17.1	8.6
20	Valley	1021.4	ENE	8	0	10.0	7.5	1023.6	E	9	7	16.0	9.9
21	Waddington	1024.3	ENE	6	7	6.7	6.0	1025.3	E	13	7	17.9	8.0
22	Shawbury	1022.4	E	8	7	10.4	8.1	1024.5	E	9	4	15.4	9.4
23	Weybourne	1024.4	E	5	7	8.0	7.9	1025.7	ENE	15	0	11.7	8.0
24	Bedford	1023.6	ESE	4	5	6.6	5.8	1023.9	E	10	1	18.5	10.1
25	Aberporth	1020.2	ENE	4	8	10.7	6.9	1022.2	ESE	11	8	16.8	8.2
26	Sennybridge	1021.3	ENE	7	1	10.1	7.6	1023.1	E	11	0	13.9	8.6
27	Wattisham	1023.6	ENE	6	9	6.2	6.1	1023.9	E	11	4	18.0	6.0
28	Almondsbury	1021.2	E	4	6	9.2	6.7	1022.4	ENE	12	0	17.0	9.3
29	Heathrow	-	-	-	-	9.8	8.0	1022.7	E	10	1	19.4	9.1
30	Manston	1022.7	E	8	0	9.5	8.0	1023.3	ENE	9	0	15.8	8.7
31	Chivenor	1019.3	ESE	8	2	11.0	7.4	1020.4	ESE	19	0	18.2	9.6
32	Exeter	1019.3	E	10	8	11.6	7.5	1020.5	E	12	1	18.8	10.7
33	Herstmonceux	1021.7	ENE	5	1	8.9	8.2	1021.6	E	10	0	21.3	10.0
34	Hurn	1020.3	ENE	6	8	9.5	7.2	1021.2	E	15	6	18.9	8.5
35	Camborne	1016.8	ESE	19	6	10.7	6.1	1017.4	ESE	24	7	15.0	8.8

Daily Weather Summary for Thursday 18 April 2019

Selected European readings at (L) 0000 and (R) 1200 UTC

STATIONS		0000 UTC						1200 UTC					
NO	SITE	PRESS	WDIR	WSPD	CLOUD	TEMP	TDEW	PRESS	WDIR	WSPD	CLOUD	TEMP	TDEW
1	Murmansk	1032.0	W	8	8	2.4	-1.9	1030.4	S	6	7	8.3	-1.7
2	Helsinki	1034.0	NW	4	1	3.6	0.6	1034.0	SE	6	0	16.8	-0.8
3	Stockholm	1036.4	-	0	-	-0.3	-1.9	1036.5	E	4	-	18.3	0.0
4	Oslo	1037.2	NNE	2	-	3.6	-3.2	1037.7	SSW	6	2	16.9	-3.7
5	Reykjavik	999.7	ESE	6	7	8.2	6.5	1007.7	S	10	8	7.4	3.7
6	Moscow	1030.7	-	0	3	1.7	-5.9	1027.6	NNE	6	8	10.6	-6.6
7	Kiev	1028.8	ENE	4	0	6.8	1.3	1027.5	ENE	6	4	13.8	-0.9
8	Warsaw	1029.8	-	0	0	7.4	-0.1	1031.0	NE	8	3	19.8	-0.2
9	Berlin	1029.4	NNE	2	-	8.6	1.3	1030.6	ENE	16	-	19.3	1.1
10	De Bilt	1024.2	E	6	8	12.7	6.6	1025.2	E	14	0	20.1	5.1
11	Dublin	1021.6	N	4	7	5.2	4.7	1024.1	E	8	7	14.8	9.7
12	Cork	1018.7	E	12	3	9.0	6.5	1021.0	E	16	3	13.6	9.1
13	Sofia	1021.6	-	0	7	7.2	0.9	1022.8	NNE	4	6	11.2	3.2
14	Belgrade	1022.4	NNE	2	6	10.0	7.0	1025.9	NNE	6	3	16.1	4.5
15	Budapest	1025.6	NNE	4	-	9.8	3.5	1027.5	E	8	-	19.7	3.0
16	Prague	1028.0	NNE	2	-	7.9	1.5	1027.7	E	10	2	18.3	0.9
17	Munich	1023.5	E	6	0	9.0	2.1	1021.8	E	12	8	18.6	2.8
18	Strasbourg	1021.3	WNW	6	-	8.4	6.4	1021.1	NNE	6	-	20.3	7.0
19	Paris	1019.0	E	5	7	12.7	7.6	1018.7	E	10	7	21.1	6.2
20	Jersey	1017.0	E	12	2	12.1	7.4	1017.8	ENE	13	1	17.0	10.9
21	Milan	1022.5	N	2	-	11.8	7.6	1024.5	ESE	8	-	19.6	7.5
22	Marseille	1021.6	E	1	-	11.3	9.2	1020.4	SW	8	-	21.3	9.2
23	Bordeaux	1013.1	ESE	13	-	14.0	8.0	1016.1	SE	6	-	18.8	10.6
24	Rome	1021.4	NNE	2	-	8.6	8.1	1021.9	WSW	9	1	20.1	8.8
25	Ajaccio	1021.3	NE	6	-	9.1	6.7	1019.7	SSW	8	-	18.5	10.3
26	Barcelona	1018.4	E	12	4	14.7	12.9	1018.1	E	17	7	17.4	12.1
27	Majorca	1016.0	E	10	7	14.0	10.4	1013.5	E	23	8	21.2	11.7
28	Madrid	1012.7	SE	9	-	13.2	10.9	1013.3	E	5	8	11.1	8.7
29	Lisbon	1010.9	-	-	-	13.6	11.5	1012.9	WSW	10	5	19.9	11.5
30	Athens	1018.0	N	1	-	10.9	8.2	1020.6	SW	10	8	14.6	7.8
31	Malta	1020.8	W	4	1	11.9	10.0	1021.2	SE	9	1	19.2	9.3
32	Gibraltar	1014.7	NNW	2	8	16.0	12.3	1014.0	S	10	7	15.8	12.2

Daily Weather Summary for Thursday 18 April 2019

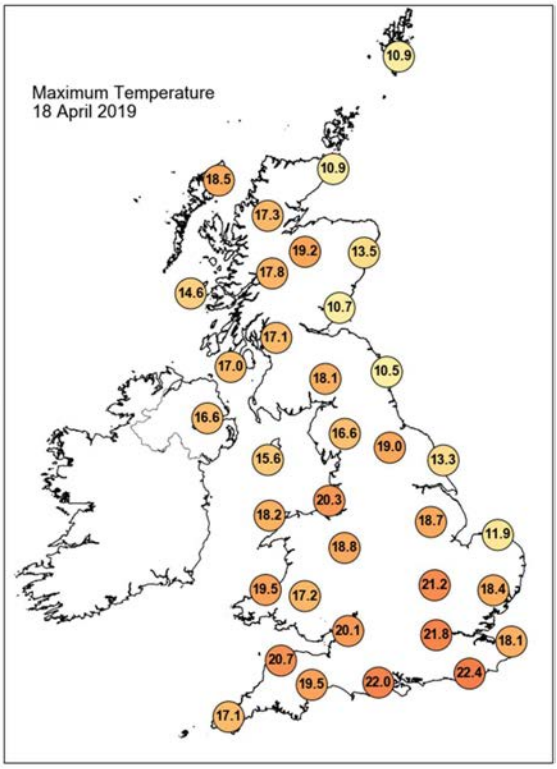

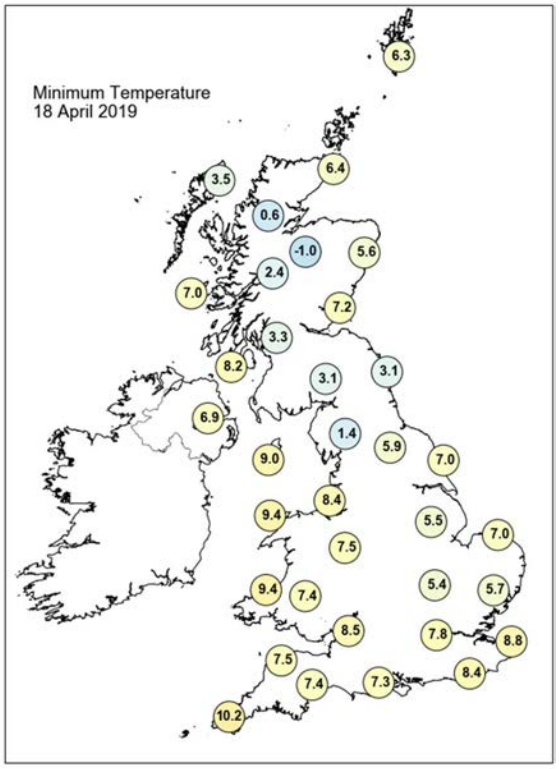

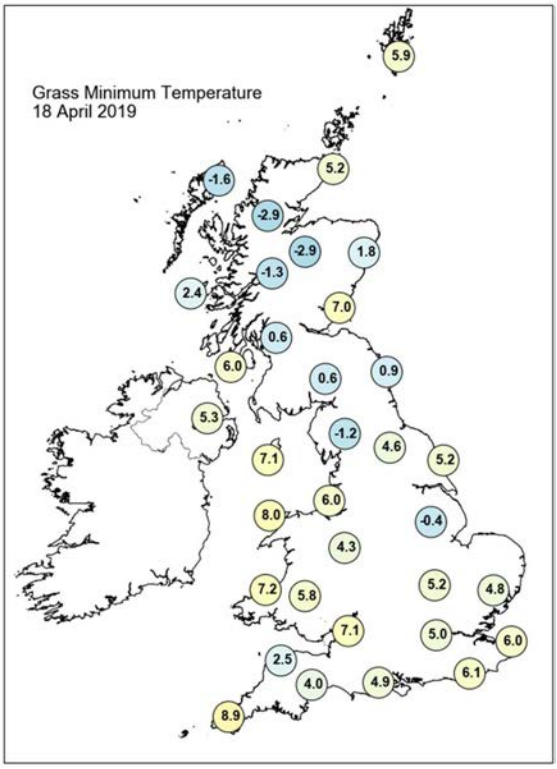

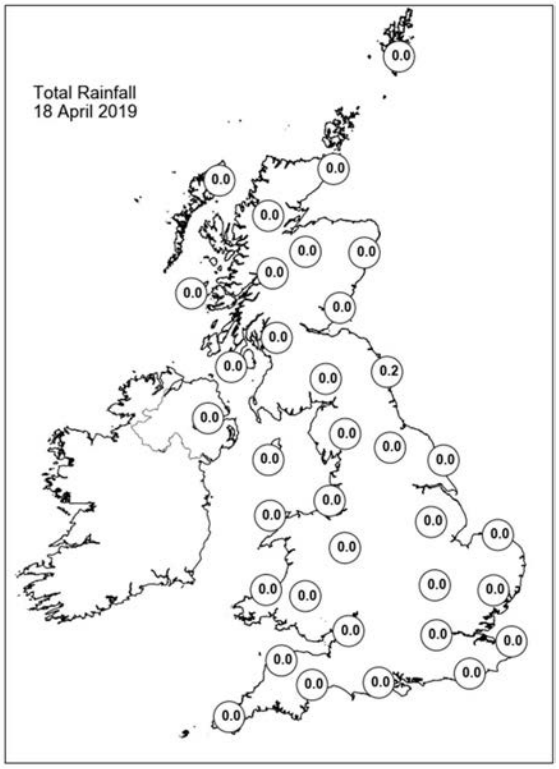

Daily Weather Summary for Thursday 18 April 2019

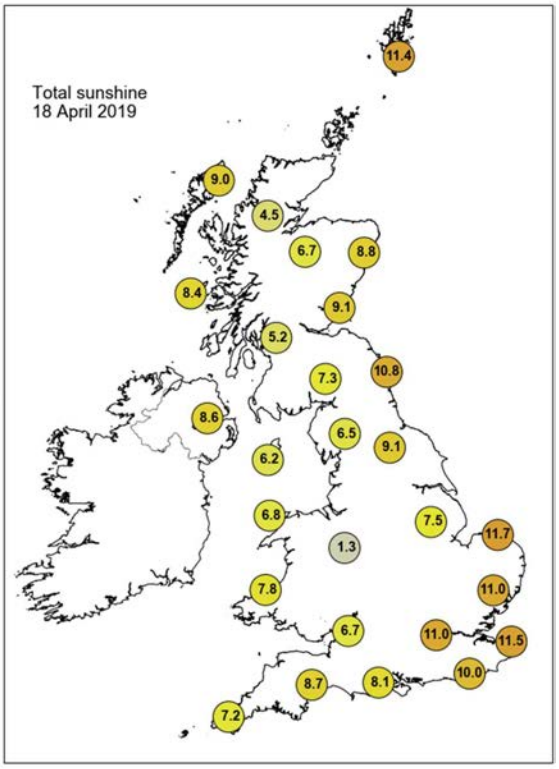

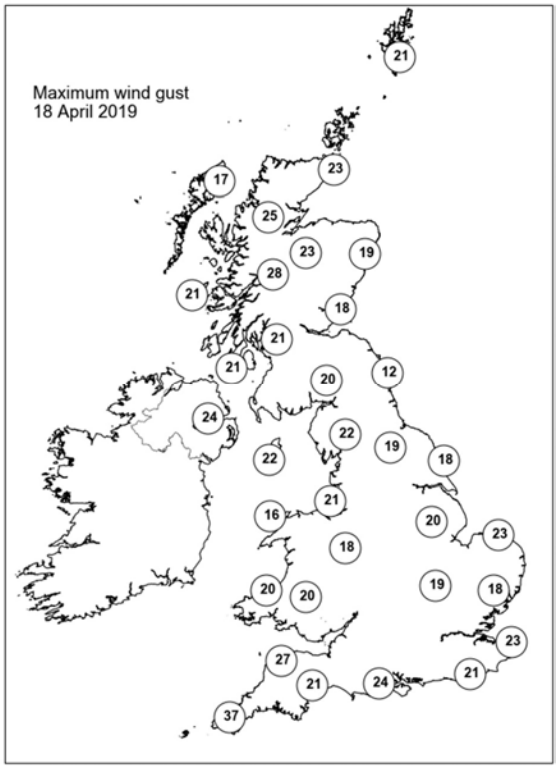

None of the selected stations observed a day of sleet or snow falling or non-zero snow depth at 0900 UTC.

Daily Weather Summary for Friday 19 April 2019

This day's summary created 26/04/2019 03:00

Summary of the UK Weather for Friday 19 April 2019

The weather was calm and quiet across the UK during the early hours of Good Friday with largely clear skies. This caused some areas of mist and fog to develop, although it was fairly isolated in eastern Scotland, eastern England and parts of Northern Ireland. Temperatures were variable with a chilly start to the day for some and an isolated frost, whilst others were mild, especially so in the west and over higher ground.

Through the day there was plenty of unbroken sunshine across England and Wales and it felt very warm for many. For western Scotland and Northern Ireland there was more in the way of cloud, with an isolated shower or two in Northern Ireland. It was still cool along the east coast though, especially for East Anglia and northeast England.

Daily Extremes

Highest Maximum	**25.1°C** Fontmell Magna (Dorset, 90mAMSL)
Lowest Maximum	**10.7°C** Fair Isle (Shetland, 57mAMSL)
Highest Minimum	**12.5°C** Wight: St Catherines Point (Isle Of Wight, 20mAMSL) also Camborne (Cornwall, 87mAMSL)
Lowest Minimum	**0.2°C** Shap (Cumbria, 252mAMSL)
Lowest Grass Minimum	**-4.1°C** Copley (Durham, 253mAMSL)
Most Rainfall	**0.8mm** Harris: Quidnish (Western Isles, 13mAMSL)
Most Sunshine	**13.7hr** East Malling (Kent, 33mAMSL)
Highest Gust	**35Kt 40mph** South Uist Range (Western Isles, 4mAMSL)
Highest Gust (mountain)	**64Kt 74mph** Cairngorm Summit (Inverness-shire, 1237mAMSL)
Greatest Snow Depth at 0900 UTC	No non-zero values

mAMSL refers to station elevation in metres above mean sea level

Daily Weather Summary for Friday 19 April 2019

North Atlantic and Europe analysis charts and satellite images at 0000 UTC

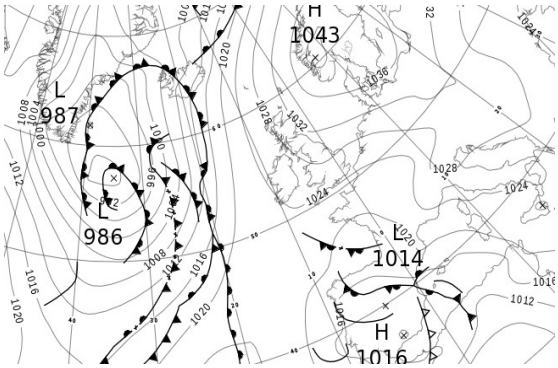



North Atlantic and Europe analysis charts and satellite images at 1200 UTC

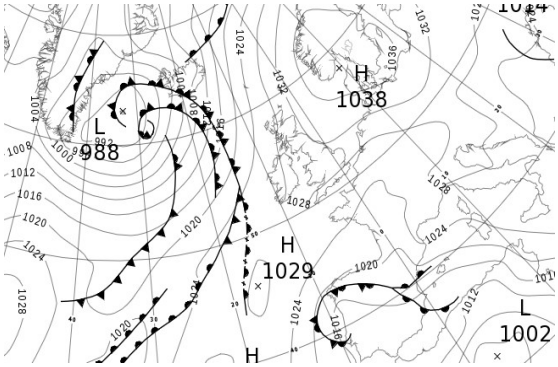



All satellite imagery copyright Met Office and EUMETSAT (European Organisation for the Exploitation of Meteorological Satellites). These show infra-red images from the geostationary MSG satellite. The rainfall rates are derived from both rain-radar and satellite data.

Daily Weather Summary for Friday 19 April 2019

UK satellite and rain-radar precipitation rates at (L) 0000 and (R) 1200 UTC



UK wind speed and direction at (L) 0000 and (R) 1200 UTC

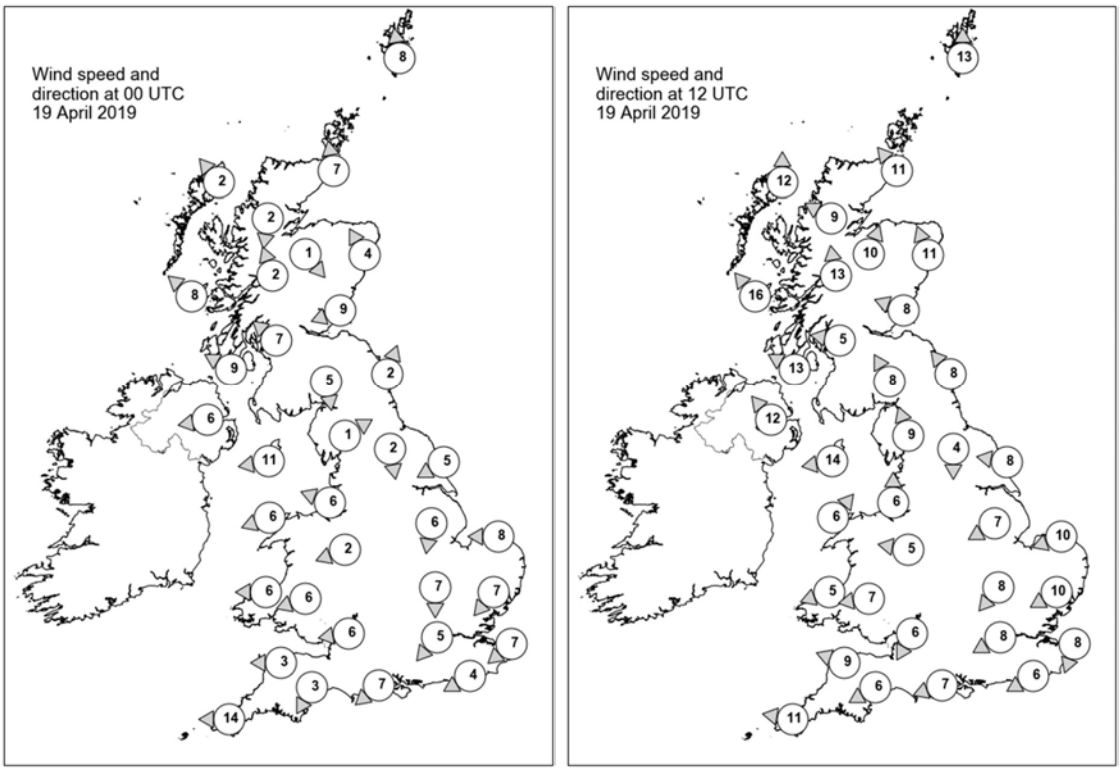

Daily Weather Summary for Friday 19 April 2019

Selected UK readings at (L) 0000 and (R) 1200 UTC

STATIONS		0000 UTC						1200 UTC					
NO	SITE	PRESS	WDIR	WSPD	CLOUD	TEMP	TDEW	PRESS	WDIR	WSPD	CLOUD	TEMP	TDEW
1	Lerwick	1033.1	S	8	7	6.5	5.9	1032.0	S	13	1	11.7	6.6
2	Wick	1030.4	S	7	8	8.3	6.6	1029.7	SE	11	0	11.2	7.5
3	Stornoway	1028.0	SE	2	7	8.0	6.4	1027.0	S	12	0	14.6	7.0
4	Loch Glascarnoch	1029.9	N	2	5	8.2	3.8	1027.7	ESE	9	0	19.0	5.6
5	Aviemore	1030.8	NW	1	7	5.7	1.1	1028.5	SSW	10	0	20.0	1.6
6	Dyce	1032.4	SSE	4	8	6.0	5.4	1031.6	SSE	11	2	15.8	7.0
7	Tulloch Bridge	1030.5	SSE	2	0	6.3	2.1	1029.3	S	13	2	17.3	7.1
8	Tiree	1027.0	SE	8	6	9.5	7.8	1028.1	SE	16	3	12.3	8.2
9	Leuchars	1031.2	ENE	9	6	7.4	6.9	1031.9	ESE	8	0	11.3	8.3
10	Bishopton	1029.5	SE	7	3	8.4	5.8	1030.3	E	5	0	17.5	6.9
11	Machrihanish	1027.1	ESE	9	7	11.9	7.7	1029.5	ESE	13	0	17.8	7.7
12	Boulmer	1031.6	SSW	2	0	4.8	4.0	1032.6	SE	8	0	11.6	8.1
13	Eskdalemuir	1030.7	N	5	5	6.2	4.7	1030.3	SSE	8	0	19.9	4.2
14	Aldergrove	1026.9	E	6	0	9.9	7.3	1029.1	SE	12	0	18.3	7.8
15	Shap	1030.8	WSW	1	0	2.0	0.6	1030.3	SSE	9	0	19.7	4.0
16	Leeming	1030.9	N	2	0	4.9	4.1	1031.8	N	4	0	17.3	9.4
17	Ronaldsway	1027.6	E	11	7	10.6	7.3	1030.3	E	14	3	14.9	7.3
18	Bridlington	1030.3	ENE	5	0	7.6	5.7	1032.1	E	8	0	13.7	8.7
19	Crosby	1028.1	ESE	6	7	12.4	5.7	1030.4	S	6	0	17.2	8.7
20	Valley	1026.6	ENE	6	0	11.4	8.4	1029.3	SW	6	0	21.0	3.9
21	Waddington	1029.1	N	6	0	8.4	5.9	1030.8	ENE	7	5	18.9	7.3
22	Shawbury	1028.0	ENE	2	6	10.5	6.5	1030.1	E	5	0	18.6	8.4
23	Weybourne	1028.2	E	8	0	8.7	7.1	1030.7	ENE	10	0	11.7	8.5
24	Bedford	1027.5	N	7	0	8.3	5.4	1029.7	NE	8	0	18.9	9.0
25	Aberporth	1025.9	E	6	0	13.9	8.4	1029.1	ENE	5	0	17.8	8.0
26	Sennybridge	1027.1	ENE	6	0	11.3	6.9	1029.1	E	7	0	19.2	5.7
27	Wattisham	1027.1	NE	7	0	7.9	5.8	1029.0	ENE	10	0	19.6	6.2
28	Almondsbury	1026.0	E	6	0	12.5	4.9	1028.9	NNE	6	0	18.0	11.0
29	Heathrow	1026.0	NE	5	0	12.3	5.4	1028.4	ENE	8	0	21.4	6.7
30	Manston	1025.3	NE	7	0	11.3	6.2	1028.2	NNE	8	0	15.2	9.2
31	Chivenor	1024.6	E	3	0	10.8	8.0	1028.1	ESE	9	0	22.0	6.7
32	Exeter	1024.4	NNE	3	0	5.8	4.6	1027.6	ENE	6	0	19.5	10.4
33	Herstmonceux	1024.7	ENE	4	0	12.3	5.7	1027.2	ENE	6	0	22.2	10.4
34	Hurn	1024.6	NE	7	4	11.3	5.4	1027.3	ENE	7	1	22.0	6.1
35	Camborne	1023.1	E	14	3	13.7	5.4	1027.4	E	11	2	19.9	6.1

Daily Weather Summary for Friday 19 April 2019

Selected European readings at (L) 0000 and (R) 1200 UTC

STATIONS		0000 UTC						1200 UTC					
NO	SITE	PRESS	WDIR	WSPD	CLOUD	TEMP	TDEW	PRESS	WDIR	WSPD	CLOUD	TEMP	TDEW
1	Murmansk	1026.8	NNW	2	7	1.3	-2.8	1028.7	NW	6	8	4.4	-0.9
2	Helsinki	1034.3	NNW	8	2	5.9	-1.9	1032.6	NNW	10	7	15.8	-2.7
3	Stockholm	1037.1	-	0	-	4.1	-0.9	1035.9	NW	6	-	17.9	-4.1
4	Oslo	1038.3	N	2	-	5.0	-1.6	1037.1	S	6	7	17.9	-2.9
5	Reykjavik	1007.4	S	11	3	7.6	4.6	-	-	-	-	-	-
6	Moscow	1031.3	N	2	3	4.4	-2.9	1030.0	ENE	2	0	12.4	-8.1
7	Kiev	1024.4	SE	2	2	6.4	2.2	1027.3	ENE	8	6	13.6	-1.6
8	Warsaw	1032.0	NNE	8	0	10.7	-0.4	1031.7	NE	10	0	19.8	-1.3
9	Berlin	1032.2	ENE	2	-	9.4	0.7	1033.1	ENE	12	-	20.6	0.7
10	De Bilt	1027.2	ENE	8	7	13.8	2.9	1028.3	E	8	0	22.9	6.8
11	Dublin	1027.0	NNE	4	7	5.0	4.9	1029.2	ESE	10	7	18.5	6.4
12	Cork	1025.4	ESE	8	7	10.9	8.4	1027.9	ESE	10	8	17.4	10.7
13	Sofia	1028.3	-	0	2	5.3	2.4	1022.1	N	4	5	15.8	0.1
14	Belgrade	1027.8	WNW	2	2	11.2	8.1	1027.0	NNW	4	3	19.3	5.8
15	Budapest	1029.8	NNE	4	-	10.7	4.2	1027.4	NNW	6	-	21.9	0.4
16	Prague	1030.4	N	4	-	11.1	2.2	1030.2	NE	6	0	20.1	-0.4
17	Munich	1025.9	ESE	4	0	9.7	3.0	1025.7	E	8	0	21.0	1.0
18	Strasbourg	1023.6	NNW	4	-	11.7	4.9	1025.8	ENE	4	-	22.1	7.5
19	Paris	1021.4	NE	6	3	14.7	5.5	1023.9	ENE	4	1	22.9	8.2
20	Jersey	1021.8	ENE	14	0	14.0	8.0	1025.4	NE	12	0	20.7	7.6
21	Milan	1028.2	ENE	5	0	13.3	6.8	1029.8	N	4	0	20.0	6.9
22	Marseille	1022.4	SSW	3	-	11.7	4.4	1025.1	E	14	-	24.2	4.5
23	Bordeaux	1018.1	E	8	7	17.0	4.3	1021.5	ESE	21	-	22.9	6.6
24	Rome	1024.7	E	3	0	14.0	8.9	1026.8	WSW	8	2	20.2	5.1
25	Ajaccio	1022.2	NE	6	-	8.6	5.5	1024.3	W	11	-	22.0	7.8
26	Barcelona	1019.2	ENE	21	8	16.2	10.1	1021.7	E	27	8	19.3	10.2
27	Majorca	1016.3	E	11	8	16.4	12.6	1017.0	ENE	21	8	16.9	12.6
28	Madrid	1014.1	NNE	3	8	9.9	9.0	1017.8	NNE	4	8	10.4	8.7
29	Lisbon	1014.9	-	-	-	12.3	11.0	1015.2	-	-	-	16.9	11.1
30	Athens	1023.6	N	3	-	11.6	5.1	1024.2	N	7	6	17.0	3.8
31	Malta	1023.0	ESE	8	2	14.3	12.8	1025.3	SE	14	3	18.1	12.3
32	Gibraltar	1015.7	WSW	5	1	14.5	11.0	1014.8	SSW	9	5	16.2	10.7

Daily Weather Summary for Friday 19 April 2019

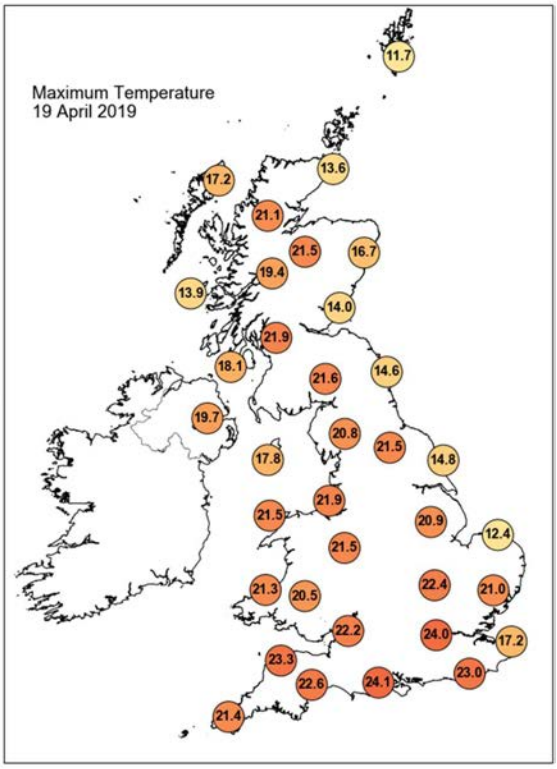

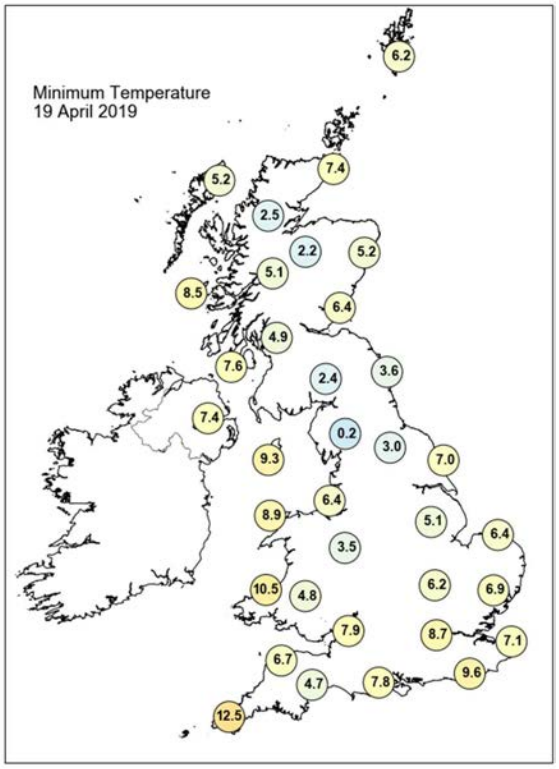

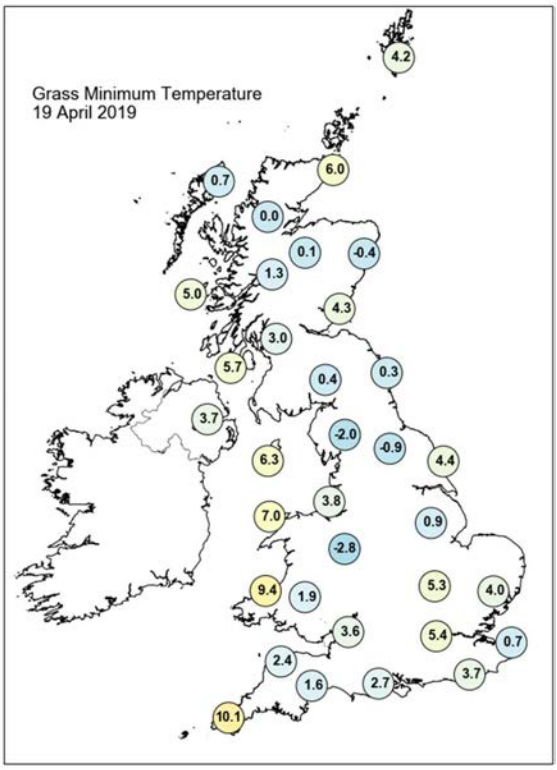

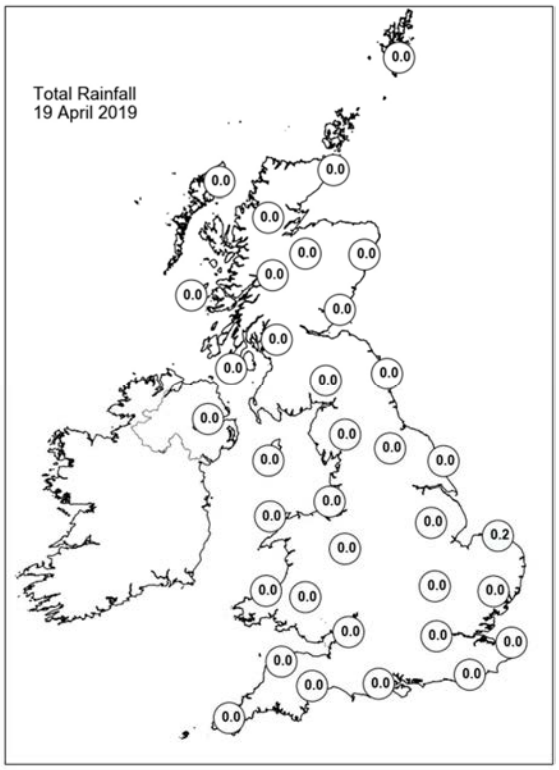

Daily Weather Summary for Friday 19 April 2019

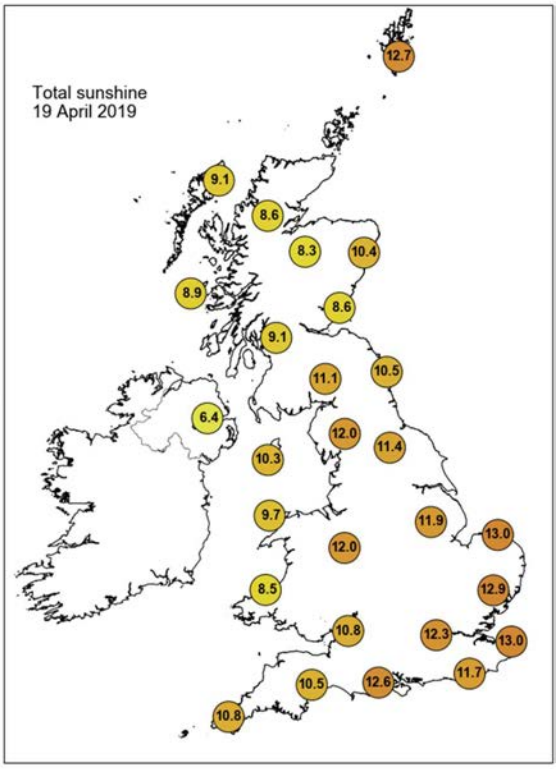

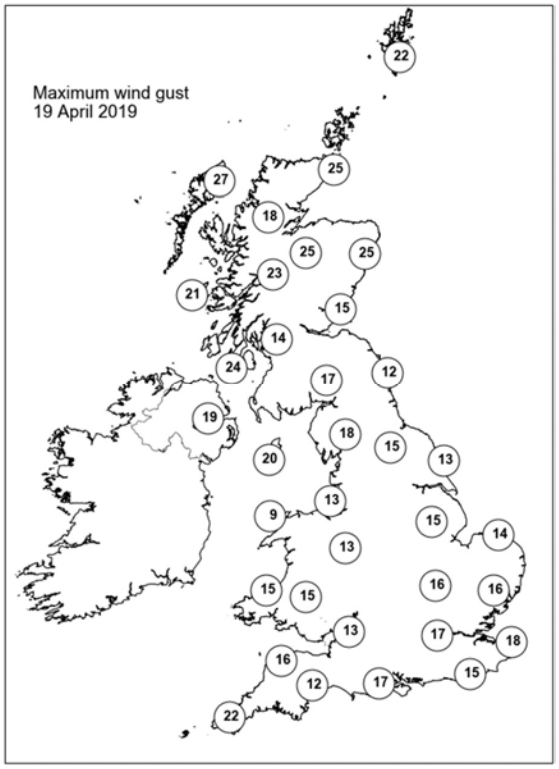

None of the selected stations observed a day of sleet or snow falling or non-zero snow depth at 0900 UTC.

Daily Weather Summary for Saturday 20 April 2019

This day's summary created 27/04/2019 03:00

Summary of the UK Weather for Saturday 20 April 2019

It remained largely dry across the UK during the early hours, with light winds. Clear skies dominated, though as temperatures dipped some mist and fog patches developed, most notable across eastern areas of England. Thicker cloud across the Western Isles gave a few splashes of light rain from time to time and the cloud was low enough for some coastal and hill fog here too. There was a large variance in temperatures with areas across high ground and to the west remained mild, the east was chilly, with an isolated frost.

The early fog soon cleared as the sun came up. There was barely a cloud in the sky across England and Wales through the day, with plenty of very warm sunshine. However, for the far north and west of Scotland it was a different story, with cloudy skies and outbreaks of rain. The rain turned heavy at times and it felt cool here. It also felt cool along parts of the east coast of Scotland and England, where temperatures struggled into double figures. For many in the sunshine though, temperatures were in the low twenties.

Daily Extremes

Highest Maximum	**25.5°C** Gosport, Fleetlands (Hampshire, 1mAMSL) also Fontmell Magna (Dorset, 90mAMSL)
Lowest Maximum	**11.0°C** Harris: Quidnish (Western Isles, 13mAMSL)
Highest Minimum	**13.8°C** Blencathra (Cumbria, 250mAMSL)
Lowest Minimum	**0.2°C** South Newington (Oxfordshire, 105mAMSL)
Lowest Grass Minimum	**-5.0°C** South Newington (Oxfordshire, 105mAMSL)
Most Rainfall	**8.8mm** Lerwick (Shetland, 82mAMSL)
Most Sunshine	**13.9hr** East Malling (Kent, 33mAMSL)
Highest Gust	**33Kt 38mph** Lerwick (Shetland, 82mAMSL)
Highest Gust (mountain)	**41Kt 47mph** Cairngorm Summit (Inverness-shire, 1237mAMSL)
Greatest Snow Depth at 0900 UTC	No non-zero values

mAMSL refers to station elevation in metres above mean sea level

Daily Weather Summary for Saturday 20 April 2019

North Atlantic and Europe analysis charts and satellite images at 0000 UTC

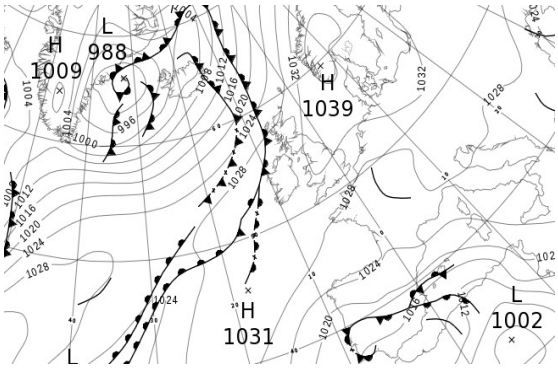



North Atlantic and Europe analysis charts and satellite images at 1200 UTC

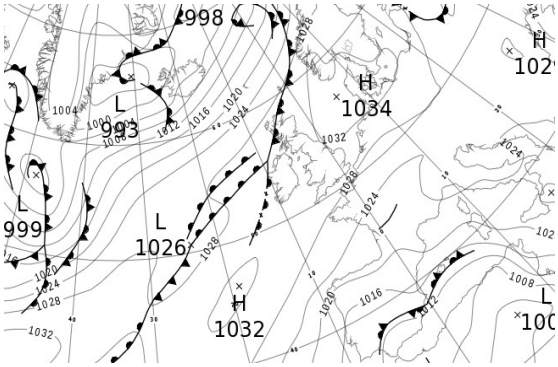



All satellite imagery copyright Met Office and EUMETSAT (European Organisation for the Exploitation of Meteorological Satellites). These show infra-red images from the geostationary MSG satellite. The rainfall rates are derived from both rain-radar and satellite data.

Daily Weather Summary for Saturday 20 April 2019

UK satellite and rain-radar precipitation rates at (L) 0000 and (R) 1200 UTC

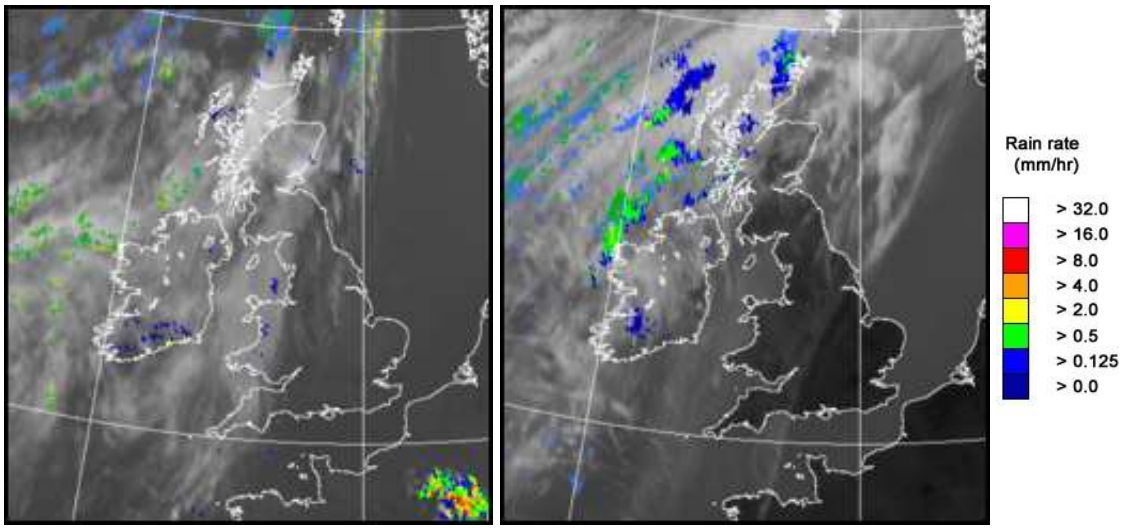

UK wind speed and direction at (L) 0000 and (R) 1200 UTC

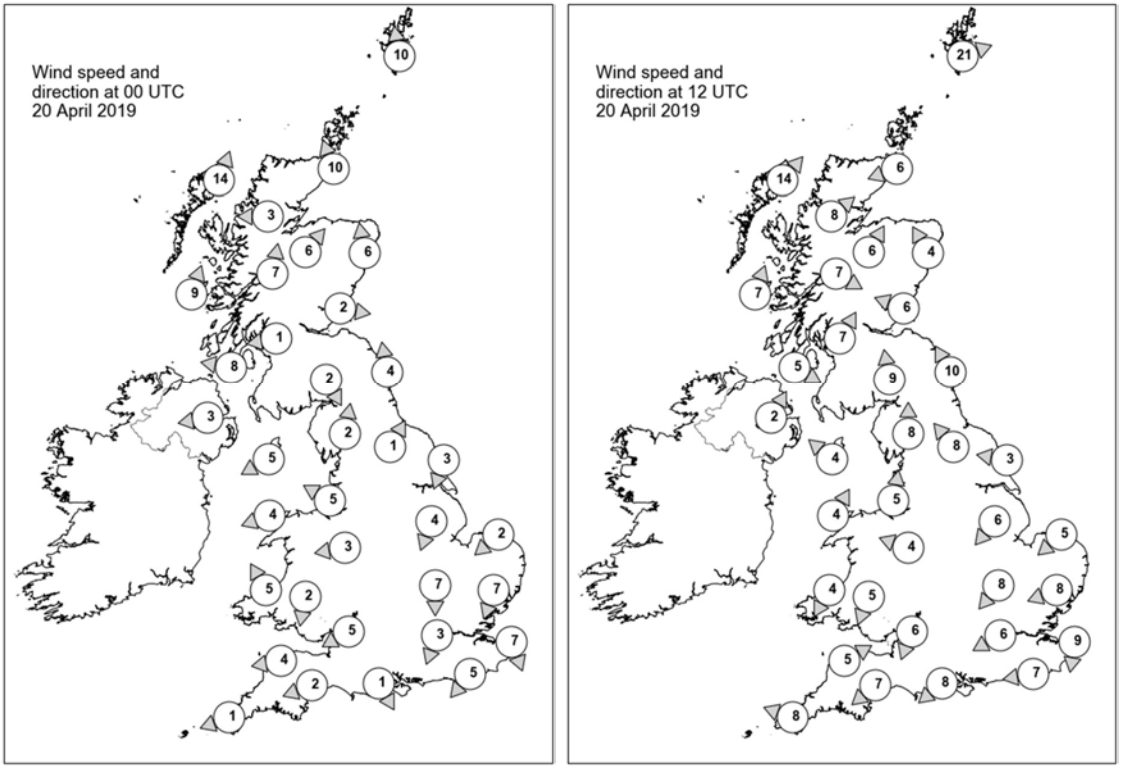

Daily Weather Summary for Saturday 20 April 2019

Selected UK readings at (L) 0000 and (R) 1200 UTC

STATIONS		0000 UTC						1200 UTC					
NO	SITE	PRESS	WDIR	WSPD	CLOUD	TEMP	TDEW	PRESS	WDIR	WSPD	CLOUD	TEMP	TDEW
1	Lerwick	1028.2	S	10	6	7.9	6.9	1028.0	WSW	21	7	11.1	8.5
2	Wick	1028.1	SSE	10	6	12.0	7.1	1029.3	ENE	6	7	13.1	9.6
3	Stornoway	1027.1	SSW	14	7	10.3	8.9	1029.4	SW	14	7	14.1	8.7
4	Loch Glascarnoch	1028.8	E	3	7	13.5	6.5	1029.2	SW	8	5	15.2	8.1
5	Aviemore	1029.6	SW	6	0	13.4	3.5	1027.7	SSW	6	7	21.2	7.9
6	Dyce	1030.5	S	6	8	10.5	6.0	1028.6	SSE	4	7	21.1	10.7
7	Tulloch Bridge	1031.0	S	7	0	11.5	3.0	1029.7	WNW	7	7	16.1	8.5
8	Tiree	1029.9	SSW	9	8	10.2	9.3	1030.9	SSW	7	8	10.9	10.7
9	Leuchars	1031.1	W	2	8	7.8	6.3	1029.9	ESE	6	2	16.8	9.0
10	Bishopton	1030.9	E	1	1	10.9	5.8	1030.1	SSW	7	0	19.0	8.5
11	Machrihanish	1030.5	E	8	0	11.7	5.1	1030.5	WNW	5	5	11.7	9.3
12	Boulmer	1032.5	S	4	0	6.2	5.2	1030.9	SSE	10	0	14.9	7.7
13	Eskdalemuir	1032.6	NNW	2	8	8.5	5.9	1030.4	S	9	4	20.0	6.2
14	Aldergrove	1030.7	E	3	1	10.6	6.5	1030.5	SSW	2	0	17.3	10.8
15	Shap	1033.4	S	2	1	5.9	3.1	1030.7	S	8	0	20.2	6.1
16	Leeming	1033.2	SSW	1	0	6.8	2.8	1031.5	SE	8	0	20.1	4.6
17	Ronaldsway	1031.4	ENE	5	7	14.0	7.1	1031.1	SE	4	1	14.3	9.3
18	Bridlington	1032.8	NNE	3	0	6.5	5.5	1032.2	E	3	0	13.3	7.9
19	Crosby	1032.0	ESE	5	7	14.9	6.0	1031.1	S	5	0	17.6	6.5
20	Valley	1031.2	ENE	4	8	14.4	5.4	1030.8	SSW	4	0	18.8	9.4
21	Waddington	1032.8	NNE	4	0	7.0	5.9	1031.6	NE	6	5	20.0	8.8
22	Shawbury	1032.4	E	3	0	12.3	6.2	1031.2	ESE	4	0	19.3	8.2
23	Weybourne	1032.0	NE	2	0	6.5	6.4	1031.8	NE	5	0	12.1	9.3
24	Bedford	1032.2	N	7	0	7.2	5.4	1030.9	NE	8	0	19.7	9.9
25	Aberporth	1031.3	SSE	5	8	15.9	5.7	1030.7	NNE	4	0	18.9	8.2
26	Sennybridge	1032.9	N	2	7	8.4	6.5	1030.4	NNE	5	0	20.2	5.3
27	Wattisham	1031.2	NNE	7	0	7.5	6.4	1030.2	ENE	8	0	21.5	7.2
28	Almondsbury	1031.3	ENE	5	0	12.6	7.1	1030.7	NNE	6	0	19.5	8.0
29	Heathrow	1030.9	NNE	3	0	12.8	5.1	1029.9	ENE	6	0	22.5	6.4
30	Manston	1030.2	NNW	7	0	8.2	7.4	1030.1	N	9	0	15.6	9.9
31	Chivenor	1030.7	E	4	8	14.0	8.7	1030.0	WSW	5	0	21.8	9.0
32	Exeter	1030.4	ENE	2	0	8.8	7.6	1029.6	NE	7	0	21.4	8.2
33	Herstmonceux	1029.5	NE	5	0	11.7	5.7	1028.8	E	7	0	22.8	7.4
34	Hurn	1030.1	NNW	1	0	8.0	5.0	1029.0	NE	8	0	23.6	6.4
35	Camborne	1030.5	ENE	1	7	14.5	6.2	1029.8	ESE	8	6	21.5	2.2

Daily Weather Summary for Saturday 20 April 2019

Selected European readings at (L) 0000 and (R) 1200 UTC

STATIONS		0000 UTC						1200 UTC					
NO	SITE	PRESS	WDIR	WSPD	CLOUD	TEMP	TDEW	PRESS	WDIR	WSPD	CLOUD	TEMP	TDEW
1	Murmansk	1025.6	S	10	7	0.4	-3.6	1022.1	S	4	8	6.4	0.3
2	Helsinki	1031.2	N	6	7	6.6	1.0	1029.4	NNW	10	7	10.7	1.1
3	Stockholm	1034.6	-	0	-	3.4	-0.2	1030.6	W	10	-	18.8	-1.2
4	Oslo	1035.2	N	2	-	5.7	-2.8	1030.9	SSW	4	1	18.5	-4.8
5	Reykjavik	1001.3	S	13	7	5.9	2.7	1003.6	SSW	13	5	6.7	1.7
6	Moscow	1027.2	-	0	6	1.8	-3.3	1024.4	N	2	8	12.4	-3.5
7	Kiev	1028.7	NNW	2	0	6.4	-1.7	1026.0	SSE	4	2	15.0	-5.6
8	Warsaw	1030.5	NNE	8	0	10.6	-2.4	1027.7	NNE	6	5	18.1	-1.1
9	Berlin	1032.6	NNE	4	-	9.2	-1.0	1030.6	NNW	6	-	19.8	1.8
10	De Bilt	1029.4	NNE	6	0	13.9	5.4	1029.1	E	8	0	22.9	2.3
11	Dublin	1031.4	WNW	2	7	7.7	6.3	1030.6	E	8	6	19.3	5.6
12	Cork	1031.5	E	4	6	11.1	5.8	1030.6	SSE	6	8	18.4	8.4
13	Sofia	1025.8	-	0	7	7.0	5.7	1026.5	ENE	4	5	11.4	-4.4
14	Belgrade	1025.4	NNE	2	0	11.6	-1.2	1027.3	NNE	8	1	18.2	1.5
15	Budapest	1029.5	NNE	2	-	9.2	-3.0	1027.4	SW	4	-	20.4	-4.0
16	Prague	1030.8	N	4	-	11.4	-0.9	1028.2	N	4	2	20.8	-2.0
17	Munich	1028.0	ENE	4	0	10.1	1.2	1025.0	NE	8	0	20.9	1.0
18	Strasbourg	1026.6	NNW	4	-	11.7	4.2	-	-	-	-	-	-
19	Paris	1026.3	ENE	11	4	17.2	7.5	1025.2	NE	10	1	24.9	5.1
20	Jersey	1028.3	NE	11	0	13.3	6.9	1027.5	NNE	12	0	18.4	10.8
21	Milan	1028.4	N	1	-	11.1	8.4	1026.8	N	2	0	22.3	7.6
22	Marseille	1025.8	SE	3	-	12.2	5.4	1022.4	ENE	12	-	23.5	4.9
23	Bordeaux	1025.2	E	4	-	14.1	6.0	1022.2	NE	8	-	22.7	4.2
24	Rome	1025.8	N	4	0	9.1	6.2	1024.3	WSW	9	2	19.7	7.3
25	Ajaccio	1024.1	NE	6	-	9.7	4.3	1020.8	WSW	7	-	21.1	10.3
26	Barcelona	1022.2	ENE	24	5	17.3	7.1	1020.2	E	25	8	18.6	5.9
27	Majorca	1016.4	ENE	22	4	16.8	9.7	1014.4	E	25	8	19.5	8.0
28	Madrid	1020.0	N	3	6	9.8	8.7	1015.3	NNE	11	7	18.5	6.4
29	Lisbon	1016.8	-	-	-	15.0	11.6	1015.4	-	-	-	21.2	10.3
30	Athens	-	-	-	-	-	-	1024.5	E	8	6	15.4	5.9
31	Malta	1024.1	ESE	11	7	14.6	12.3	1022.8	SE	20	6	18.0	12.8
32	Gibraltar	1014.3	WSW	2	0	13.6	9.8	1010.5	S	14	5	18.3	10.2

Daily Weather Summary for Saturday 20 April 2019

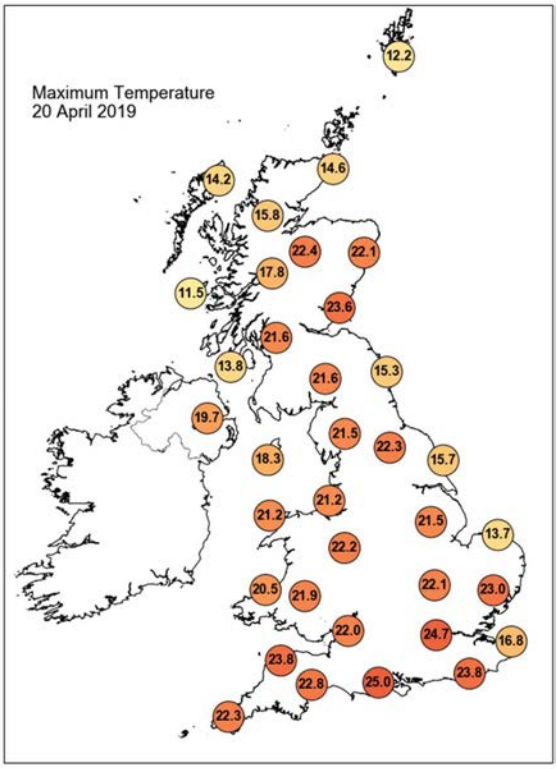

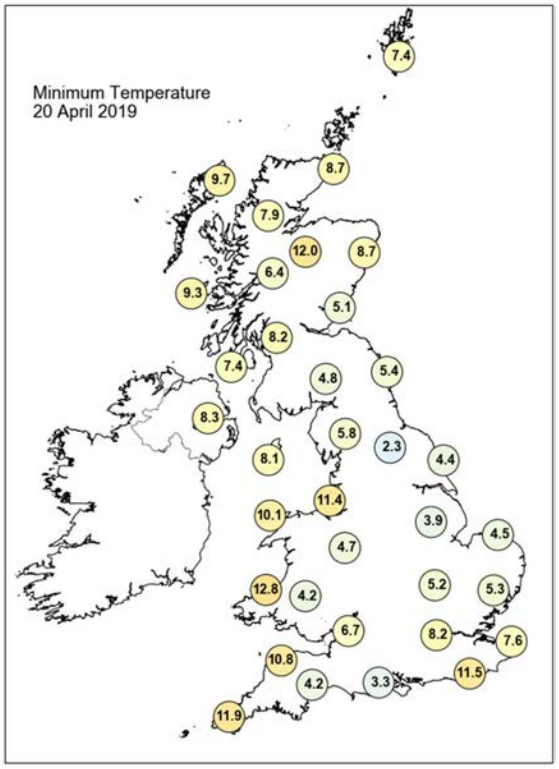

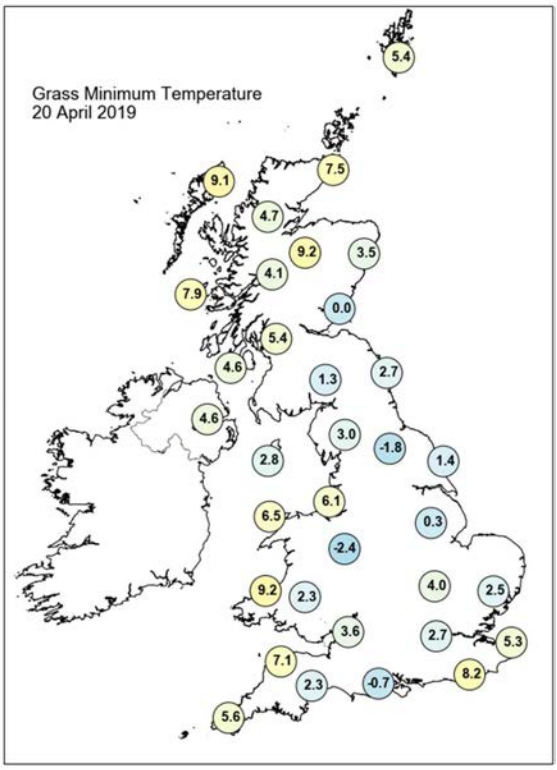

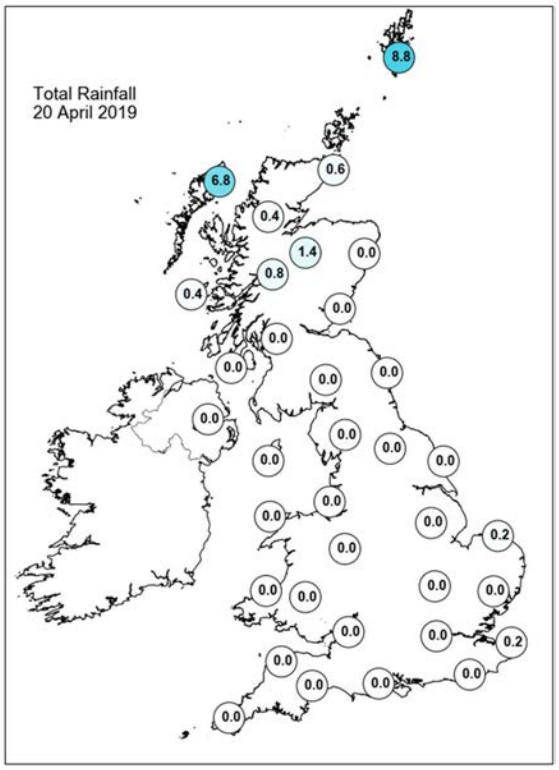

Daily Weather Summary for Saturday 20 April 2019

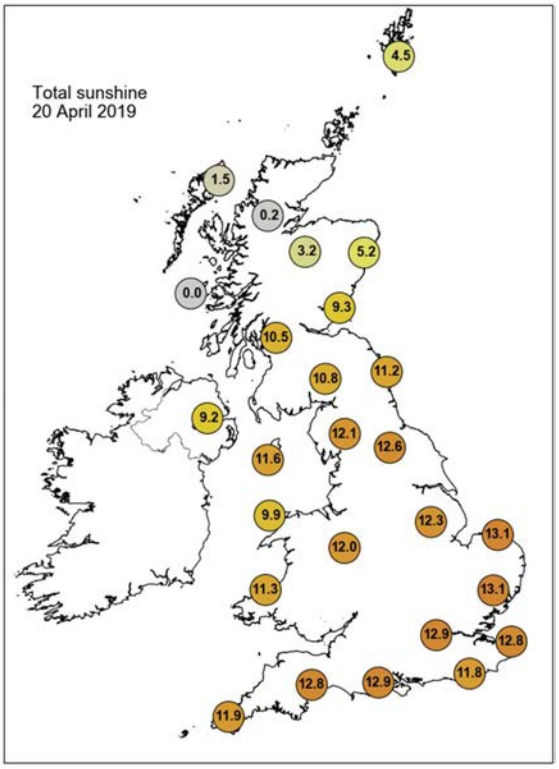

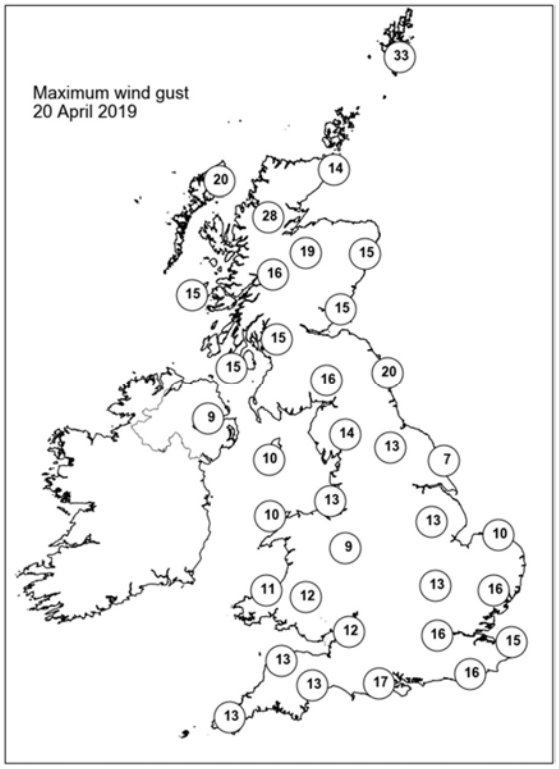

None of the selected stations observed a day of sleet or snow falling or non-zero snow depth at 0900 UTC.

Daily Weather Summary for Sunday 21 April 2019

This day's summary created 28/04/2019 03:00

Summary of the UK Weather for Sunday 21 April 2019

England and Wales remained dry during the early hours of Easter Sunday, with clear skies. However this allowed a few mist and fog patches to develop, particularly in the east. Northern Ireland and Scotland saw generally cloudier skies and outbreaks rain affected the northwest of Scotland. Low cloud and hill fog also developed across the Highlands. There was a large variance in temperatures once again, with areas of high ground and areas to the west remaining mild. Southern and eastern areas were chilly with temperatures falling not far from freezing in a few spots. The early haze, mist and fog soon cleared in the morning to give unbroken blue skies for much of the UK. There was further rain in the far northwest of Scotland, with some heavy outbreaks, and cloudier skies spilled into Northern Ireland and northwest Scotland. By the evening, this rain cleared northeastwards from the Western Isles.

Daily Extremes

Highest Maximum	**25.1°C** Fontmell Magna (Dorset, 90mAMSL)
Lowest Maximum	**10.2°C** Fair Isle (Shetland, 57mAMSL)
Highest Minimum	**13.0°C** Carlton-in-cleveland (Cleveland, 103mAMSL)
Lowest Minimum	**-1.0°C** St Harmon No 2 (Powys, 291mAMSL)
Lowest Grass Minimum	**-4.4°C** South Newington (Oxfordshire, 105mAMSL)
Most Rainfall	**1.0mm** Stornoway Airport (Western Isles, 15mAMSL)
Most Sunshine	**14.1hr** East Malling (Kent, 33mAMSL)
Highest Gust	**35Kt 40mph** South Uist Range (Western Isles, 4mAMSL)
Highest Gust (mountain)	**56Kt 64mph** Cairngorm Summit (Inverness-shire, 1237mAMSL)
Greatest Snow Depth at 0900 UTC	No non-zero values

mAMSL refers to station elevation in metres above mean sea level

Daily Weather Summary for Sunday 21 April 2019

North Atlantic and Europe analysis charts and satellite images at 0000 UTC

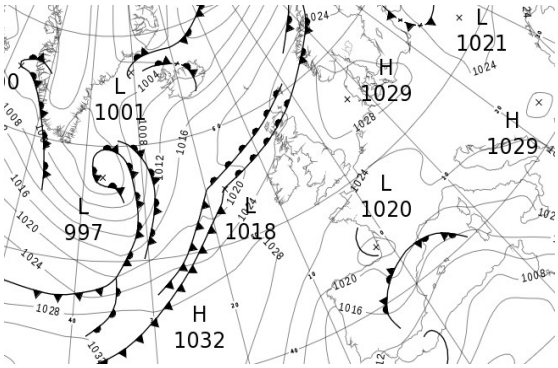



North Atlantic and Europe analysis charts and satellite images at 1200 UTC

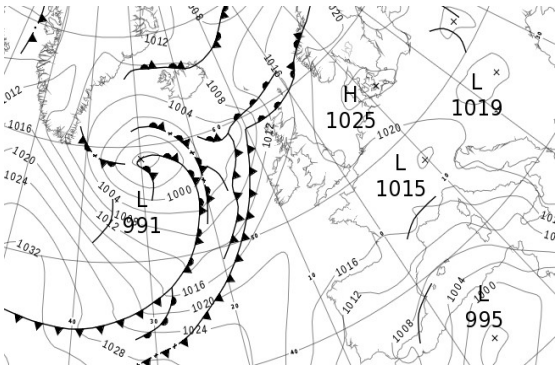



All satellite imagery copyright Met Office and EUMETSAT (European Organisation for the Exploitation of Meteorological Satellites). These show infra-red images from the geostationary MSG satellite. The rainfall rates are derived from both rain-radar and satellite data.

Daily Weather Summary for Sunday 21 April 2019

UK satellite and rain-radar precipitation rates at (L) 0000 and (R) 1200 UTC

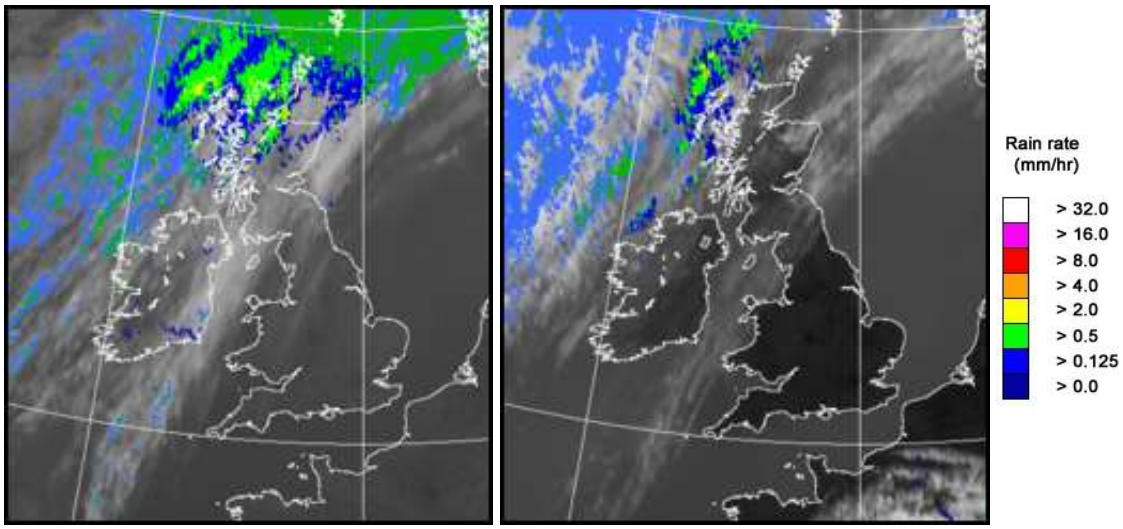

UK wind speed and direction at (L) 0000 and (R) 1200 UTC

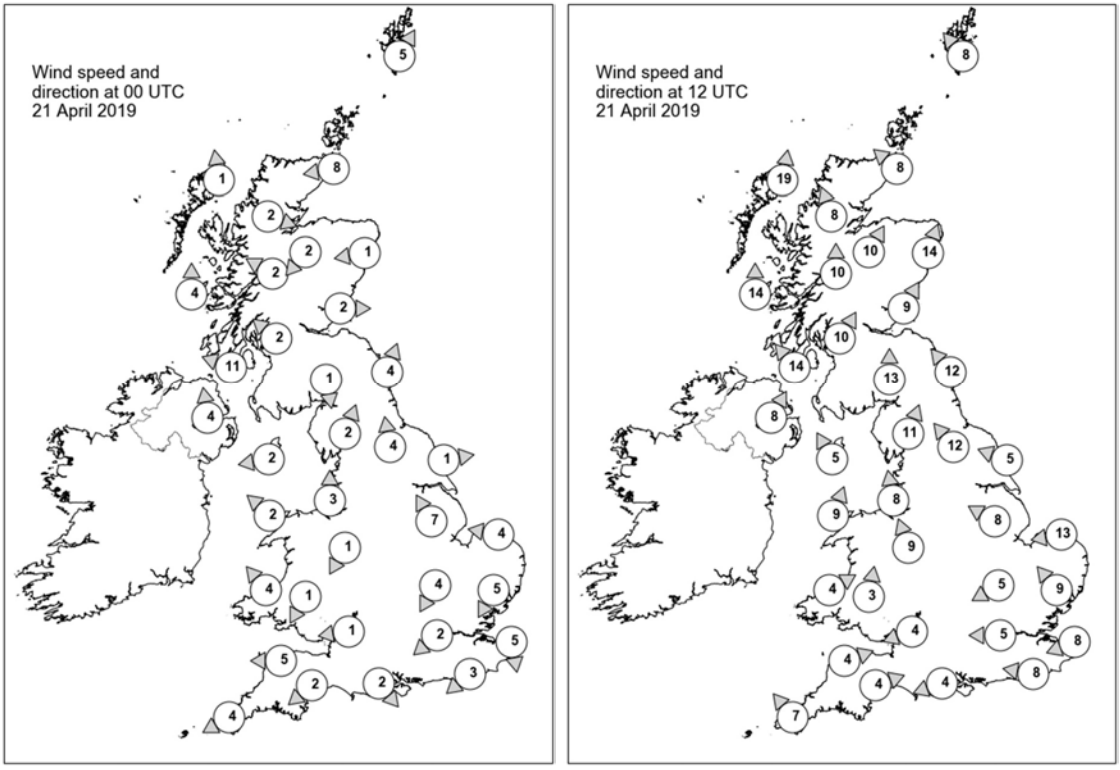

Daily Weather Summary for Sunday 21 April 2019

Selected UK readings at (L) 0000 and (R) 1200 UTC

STATIONS		0000 UTC						1200 UTC					
NO	SITE	PRESS	WDIR	WSPD	CLOUD	TEMP	TDEW	PRESS	WDIR	WSPD	CLOUD	TEMP	TDEW
1	Lerwick	1025.5	SSW	5	8	7.6	7.2	1015.3	SE	8	8	8.0	7.9
2	Wick	1023.7	E	8	8	9.1	8.4	1014.1	SE	8	8	12.2	9.3
3	Stornoway	1023.6	S	1	8	9.4	8.9	1012.0	S	19	8	10.5	10.3
4	Loch Glascarnoch	1023.8	WNW	2	8	9.2	8.6	1013.2	SSE	8	7	17.3	10.4
5	Aviemore	1023.9	NE	2	8	10.9	10.6	1013.5	SSW	10	1	20.0	9.7
6	Dyce	1024.2	E	1	8	10.7	7.9	1015.3	SSW	14	1	20.5	10.2
7	Tulloch Bridge	1025.0	ESE	2	8	10.3	9.7	1015.3	S	10	8	17.8	9.5
8	Tiree	1023.9	S	4	8	9.3	9.0	1014.4	S	14	8	11.0	9.5
9	Leuchars	1024.6	W	2	6	10.9	8.5	1016.6	SSW	9	0	20.1	8.8
10	Bishopton	1025.0	SE	2	1	10.0	7.0	1016.4	SSW	10	0	19.2	10.3
11	Machrihanish	1024.6	ESE	11	1	10.4	8.0	1015.6	SE	14	0	16.3	11.4
12	Boulmer	1025.6	SSW	4	0	8.8	5.4	1018.2	SE	12	0	14.9	9.0
13	Eskdalemuir	1027.2	N	1	8	6.1	4.8	1018.1	S	13	4	17.8	6.7
14	Aldergrove	1024.8	S	4	0	13.7	7.9	1016.1	SSW	8	0	18.1	12.1
15	Shap	1027.5	SSW	2	0	7.0	4.1	1018.7	SSW	11	0	19.4	6.6
16	Leeming	1027.4	S	4	0	9.7	6.6	1019.4	SE	12	0	20.4	7.0
17	Ronaldsway	1026.2	E	2	7	10.4	7.1	1018.8	SSE	5	3	13.9	9.3
18	Bridlington	1027.4	W	1	0	7.1	5.9	1020.9	ESE	5	0	14.1	7.1
19	Crosby	1026.5	S	3	0	10.5	8.4	1019.0	S	8	0	21.1	8.9
20	Valley	1026.3	SE	2	0	10.4	6.9	1019.1	SSW	9	0	15.4	9.7
21	Waddington	1027.7	SSE	7	0	7.7	4.6	1020.4	ESE	8	0	19.7	5.5
22	Shawbury	1027.0	NNE	1	0	8.5	4.8	1019.4	SSE	9	0	20.3	6.7
23	Weybourne	1027.7	E	4	0	7.0	6.8	1021.1	E	13	0	18.2	5.3
24	Bedford	1027.5	NNE	4	0	10.2	6.7	1020.2	ENE	5	0	19.7	7.4
25	Aberporth	1026.5	SE	4	0	13.1	5.6	1019.1	WSW	4	0	17.1	7.4
26	Sennybridge	1028.4	NNE	1	0	5.2	2.5	1018.8	S	3	0	20.3	5.5
27	Wattisham	1027.2	NNE	5	0	8.9	4.0	1020.5	SE	9	0	20.3	3.3
28	Almondsbury	1026.8	E	1	0	7.9	5.9	1019.6	ENE	4	0	21.2	4.7
29	Heathrow	1026.8	NE	2	0	12.0	4.8	1019.6	E	5	0	22.8	5.2
30	Manston	1026.3	N	5	0	7.3	6.0	1020.6	ENE	8	0	18.0	6.5
31	Chivenor	1026.5	E	5	0	9.4	7.1	1019.4	WSW	4	0	21.8	5.7
32	Exeter	1026.2	NE	2	0	9.8	6.8	1019.2	WSW	4	0	20.9	7.9
33	Herstmonceux	1025.9	NE	3	0	10.7	4.4	1019.3	E	8	0	22.7	6.3
34	Hurn	1026.2	NW	2	0	8.5	5.5	1019.1	ENE	4	0	23.2	3.3
35	Camborne	1026.5	ENE	4	6	12.0	6.3	1019.3	SE	7	1	20.5	3.3

Daily Weather Summary for Sunday 21 April 2019

Selected European readings at (L) 0000 and (R) 1200 UTC

STATIONS		0000 UTC						1200 UTC					
NO	SITE	PRESS	WDIR	WSPD	CLOUD	TEMP	TDEW	PRESS	WDIR	WSPD	CLOUD	TEMP	TDEW
1	Murmansk	1014.4	S	12	6	6.0	1.1	1007.7	SSW	12	6	8.4	1.6
2	Helsinki	1027.9	ESE	6	0	3.2	1.0	1027.7	SSE	10	0	10.4	-1.6
3	Stockholm	1024.7	-	0	-	4.1	-0.1	1023.7	SE	16	-	13.9	3.7
4	Oslo	1026.1	NE	2	-	7.1	-1.1	1020.1	SSW	8	5	18.1	-8.9
5	Reykjavik	1010.1	SSW	7	8	5.2	1.8	1005.4	ESE	6	8	7.0	0.3
6	Moscow	1026.1	-	0	8	7.3	1.6	1026.8	NE	2	4	17.2	-5.8
7	Kiev	1023.4	WSW	4	0	8.4	-1.6	1022.6	SSE	6	7	15.8	-3.8
8	Warsaw	1025.0	NW	8	7	9.9	0.8	1020.7	WNW	10	6	17.5	1.9
9	Berlin	1027.6	ENE	8	-	9.7	-0.1	1023.2	E	6	-	19.7	3.0
10	De Bilt	1026.6	ENE	6	0	11.7	2.3	1020.1	SSE	2	0	22.8	4.9
11	Dublin	1025.5	SW	4	7	14.1	7.2	1017.0	S	6	7	20.5	5.4
12	Cork	1026.5	SSW	4	2	10.4	5.8	1018.3	SSW	8	7	13.1	11.2
13	Sofia	1029.6	-	0	0	0.3	-1.4	1022.4	W	4	6	15.8	-4.2
14	Belgrade	1025.5	S	2	0	9.7	1.8	1021.8	NW	4	0	20.4	1.5
15	Budapest	1023.7	W	4	-	10.6	0.1	1019.7	NW	10	-	21.6	-3.7
16	Prague	1026.5	WNW	2	-	8.4	-1.2	1021.2	N	4	0	20.0	-0.7
17	Munich	1024.6	E	4	0	8.3	-0.8	1017.3	ENE	10	0	21.5	-2.2
18	Strasbourg	1022.4	N	6	-	11.2	2.2	1016.6	NNE	8	-	25.0	1.8
19	Paris	1022.2	N	6	0	14.7	6.3	1017.0	ESE	8	6	23.6	3.0
20	Jersey	1024.5	ENE	14	0	14.5	5.4	1018.3	NNE	11	0	20.0	8.2
21	Milan	1024.4	ENE	2	-	15.5	4.9	1020.0	N	4	4	22.5	4.4
22	Marseille	1018.9	NNE	14	8	18.3	5.2	1015.1	ESE	3	8	18.3	7.7
23	Bordeaux	1020.3	NNE	2	6	14.1	9.5	1015.9	E	7	-	20.8	7.1
24	Rome	1021.2	-	0	-	13.8	7.0	1017.0	ENE	3	8	19.8	7.8
25	Ajaccio	1018.6	E	2	8	13.5	7.3	1012.4	WSW	7	-	23.3	9.3
26	Barcelona	1016.8	NNE	11	8	13.5	8.6	1011.5	E	26	7	18.7	8.1
27	Majorca	1012.2	ENE	12	8	14.5	12.4	1006.3	ENE	16	8	15.8	14.3
28	Madrid	1018.1	ENE	3	7	10.7	5.2	1011.7	NNE	8	7	12.2	5.2
29	Lisbon	1014.1	-	-	-	17.3	10.5	1011.0	-	-	-	21.1	7.6
30	Athens	1026.9	N	2	-	9.9	3.3	1024.3	SSW	5	3	18.2	2.7
31	Malta	1019.4	SE	21	8	14.9	12.1	1015.8	SE	27	5	18.6	13.6
32	Gibraltar	1012.1	ENE	9	6	15.8	13.3	1007.7	SSW	10	7	19.3	11.8

Daily Weather Summary for Sunday 21 April 2019

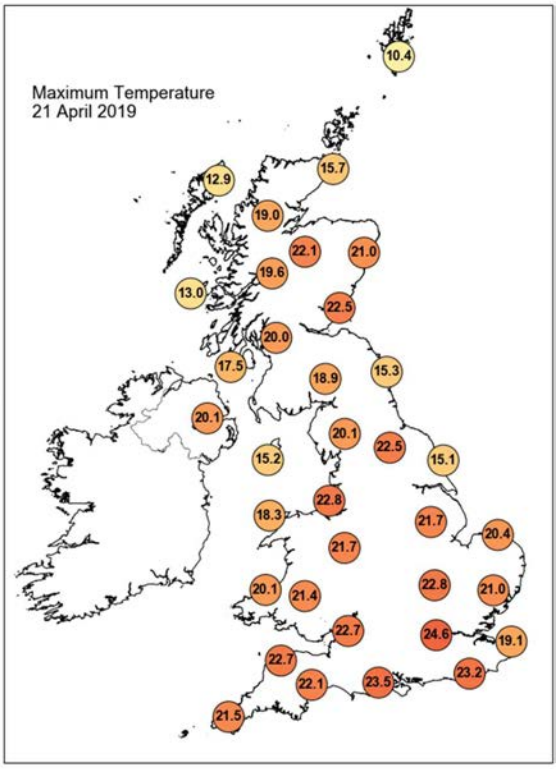

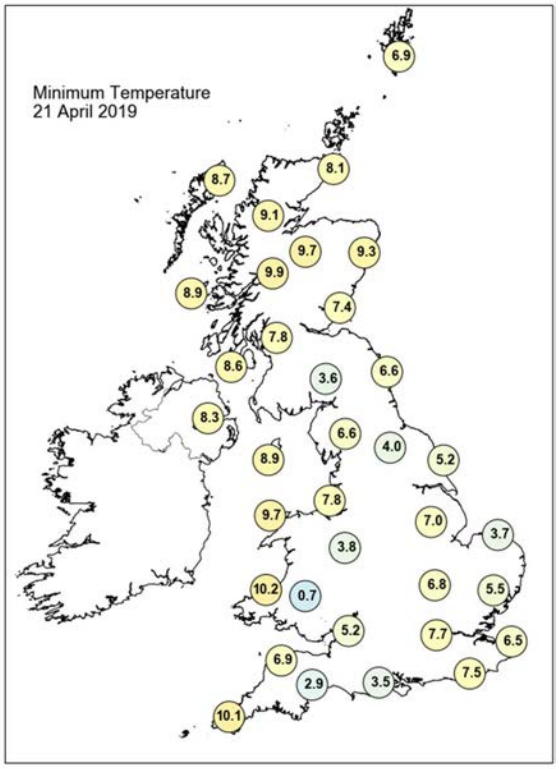

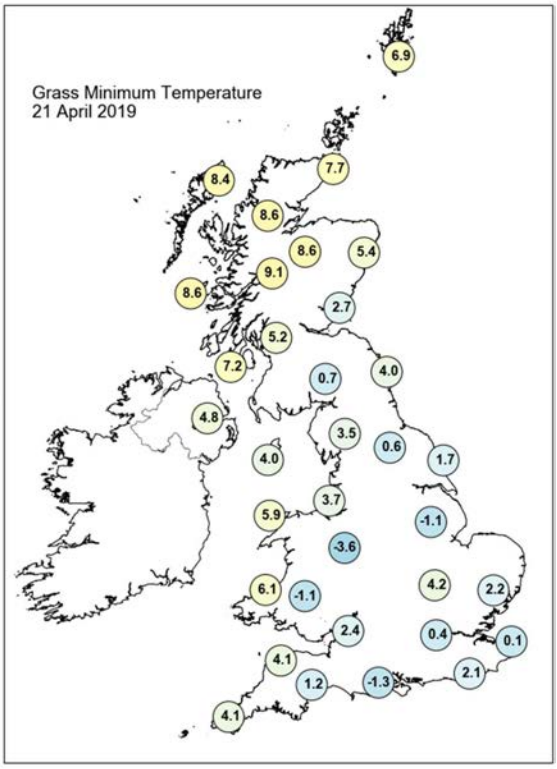

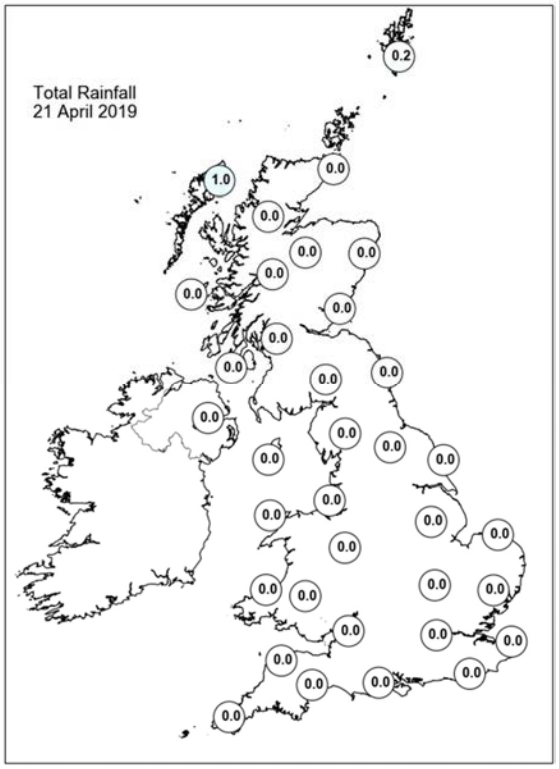

Daily Weather Summary for Sunday 21 April 2019

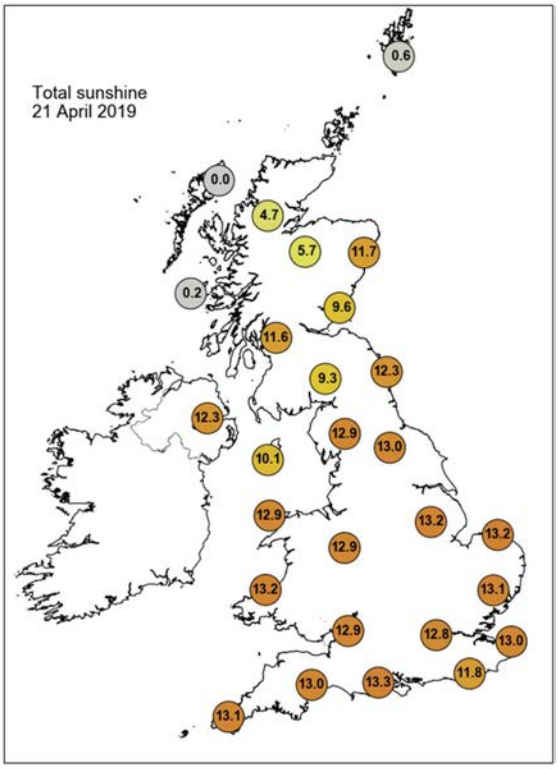

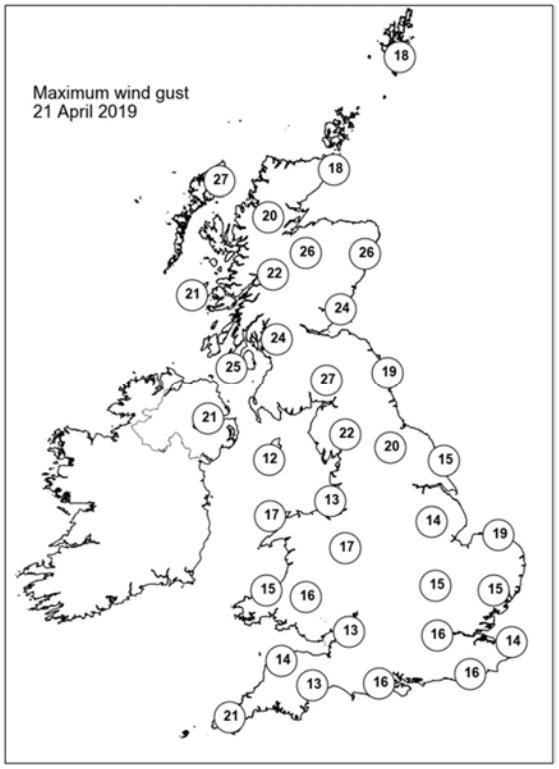

None of the selected stations observed a day of sleet or snow falling or non-zero snow depth at 0900 UTC.

Daily Weather Summary for Monday 22 April 2019

This day's summary created 01/05/2019 12:23

Summary of the UK Weather for Monday 22 April 2019

It was a dry night across the UK with the cloud across northwest Scotland and Northern Ireland edging ever further northwest. There were clear spells across much of the UK with many places remaining rather mild overnight. However, temperatures did fall fairly low in some eastern areas, under the lightest winds and clearest skies, with a touch of frost in a few rural spots.

There were unbroken blue skies across Scotland, Northern Ireland and northern England through the morning, which gave a very different feel to northwest Scotland than of late. There were cloudier skies for parts of Wales, the South West and south central counties but temperatures shot up quickly in the sunshine. During the mid afternoon there were isolated thunderstorms off the north coast of Devon, with some showers arriving in southern Ireland and a few light showers in Wales. It was the warmest Easter Monday on record for all of the Home Nations. Showers also moved into Hampshire and Berkshire by the evening.

Daily Extremes

Highest Maximum	**25.0°C** Heathrow (Greater London, 25mAMSL) also Northolt (Greater London, 33mAMSL) also Wisley (Surrey, 38mAMSL) also Chertsey, Abbey Mead P Sta (Surrey, 12mAMSL)
Lowest Maximum	**10.5°C** Fair Isle (Shetland, 57mAMSL)
Highest Minimum	**13.3°C** Achnagart (Ross & Cromarty, 15mAMSL)
Lowest Minimum	**-0.9°C** Ravensworth (North Yorkshire, 120mAMSL) also St Harmon No 2 (Powys, 291mAMSL)
Lowest Grass Minimum	**-6.2°C** Monks Wood (Cambridgeshire, 41mAMSL)
Most Rainfall	**0.4mm** Aberdaron (Gwynedd, 95mAMSL) also Mumbles Head (West Glamorgan, 43mAMSL) also Culdrose (Cornwall, 76mAMSL)
Most Sunshine	**13.6hr** Dunbar (East Lothian, 23mAMSL)
Highest Gust	**41Kt 47mph** South Uist Range (Western Isles, 4mAMSL)
Highest Gust (mountain)	**60Kt 69mph** Cairngorm Summit (Inverness-shire, 1237mAMSL)
Greatest Snow Depth at 0900 UTC	No non-zero values

mAMSL refers to station elevation in metres above mean sea level

Daily Weather Summary for Monday 22 April 2019

North Atlantic and Europe analysis charts and satellite images at 0000 UTC

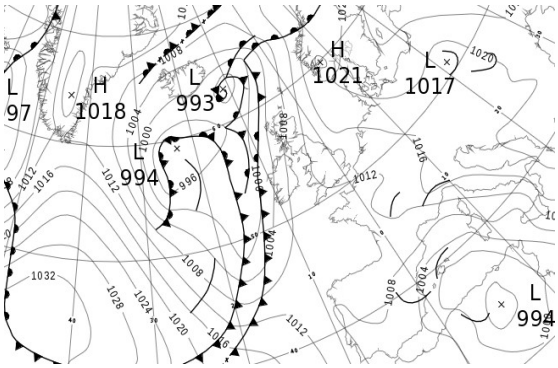



North Atlantic and Europe analysis charts and satellite images at 1200 UTC

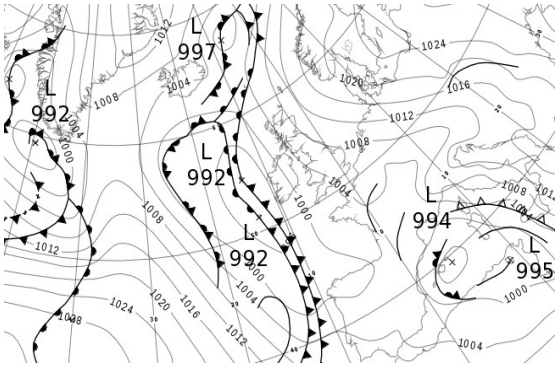



All satellite imagery copyright Met Office and EUMETSAT (European Organisation for the Exploitation of Meteorological Satellites). These show infra-red images from the geostationary MSG satellite. The rainfall rates are derived from both rain-radar and satellite data.

Daily Weather Summary for Monday 22 April 2019

UK satellite and rain-radar precipitation rates at (L) 0000 and (R) 1200 UTC



UK wind speed and direction at (L) 0000 and (R) 1200 UTC

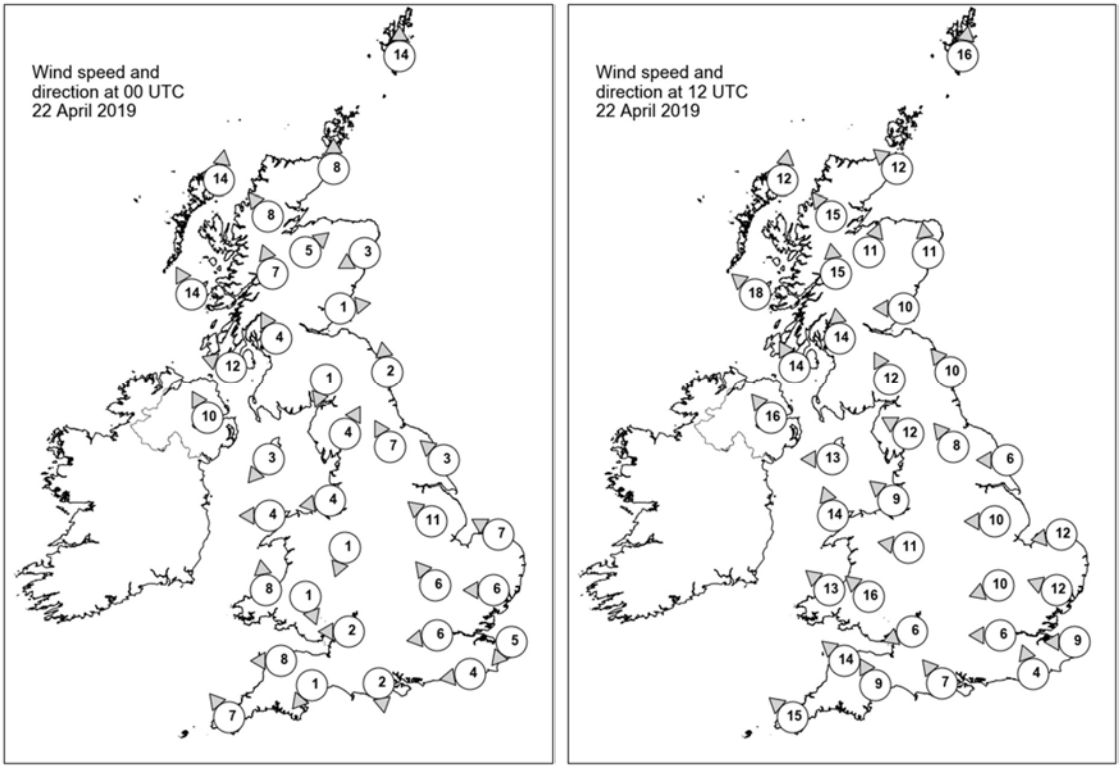

Daily Weather Summary for Monday 22 April 2019

Selected UK readings at (L) 0000 and (R) 1200 UTC

STATIONS		0000 UTC						1200 UTC					
NO	SITE	PRESS	WDIR	WSPD	CLOUD	TEMP	TDEW	PRESS	WDIR	WSPD	CLOUD	TEMP	TDEW
1	Lerwick	1008.4	S	14	4	8.5	7.2	1010.5	S	16	2	10.4	7.4
2	Wick	1007.7	S	8	0	12.6	7.6	1007.4	SE	12	0	12.6	7.7
3	Stornoway	1004.3	S	14	8	11.1	9.9	1003.7	S	12	0	15.3	7.6
4	Loch Glascarnoch	1006.6	SE	8	5	12.6	7.7	1004.5	SE	15	0	20.0	1.2
5	Aviemore	1008.5	SW	5	0	12.3	3.9	1005.3	SSW	11	0	20.9	2.5
6	Dyce	1010.3	ENE	3	6	9.9	5.2	1008.6	S	11	0	16.4	6.9
7	Tulloch Bridge	1008.9	SSE	7	1	12.9	4.6	1005.3	S	15	0	18.6	3.2
8	Tiree	1005.4	SSE	14	7	10.7	8.5	1002.9	SE	18	0	15.2	8.1
9	Leuchars	1010.3	W	1	0	11.6	4.8	1007.6	E	10	0	13.5	8.5
10	Bishopton	1009.7	SSE	4	2	10.2	5.1	1004.8	S	14	0	21.4	3.7
11	Machrihanish	1008.3	ESE	12	0	9.4	7.7	1003.6	SSE	14	5	18.1	6.8
12	Boulmer	1012.3	S	2	0	6.4	4.6	1009.3	SE	10	0	11.2	7.7
13	Eskdalemuir	1012.8	NNE	1	0	4.5	3.9	1006.1	SSE	12	0	19.6	5.2
14	Aldergrove	1008.3	SSE	10	0	12.9	5.9	1002.8	SE	16	0	18.8	5.2
15	Shap	1013.0	SSW	4	0	8.1	4.1	1006.2	ESE	12	0	18.4	1.2
16	Leeming	1013.2	SSE	7	0	10.5	2.7	1007.5	SE	8	0	19.6	5.2
17	Ronaldsway	1011.1	NE	3	0	10.6	6.5	1004.6	E	13	1	14.0	7.3
18	Bridlington	1014.2	SE	3	0	8.1	6.5	1008.7	E	6	0	12.6	7.9
19	Crosby	1011.7	E	4	0	10.3	6.9	1005.2	SE	9	0	21.8	4.1
20	Valley	1011.0	E	4	0	9.0	4.9	1003.3	SSE	14	0	21.1	6.5
21	Waddington	1013.9	SE	11	0	9.9	4.7	1006.8	E	10	3	20.7	8.7
22	Shawbury	1012.2	NNE	1	0	7.5	3.7	1004.9	E	11	1	19.9	6.5
23	Weybourne	1014.7	ESE	7	0	7.4	3.8	1007.6	E	12	0	13.2	9.1
24	Bedford	1014.0	SE	6	0	7.4	1.7	1005.7	ENE	10	7	19.9	10.0
25	Aberporth	1011.3	S	8	0	11.8	5.8	1002.2	SE	13	8	20.5	6.3
26	Sennybridge	1013.2	NNW	1	0	5.6	2.5	1003.4	SE	16	8	20.0	6.8
27	Wattisham	1014.1	E	6	0	8.8	3.5	1006.1	ESE	12	1	21.0	4.9
28	Almondsbury	1012.4	E	2	0	8.6	6.3	1003.7	ENE	6	7	21.1	7.9
29	Heathrow	1013.3	E	6	0	13.3	1.1	1004.8	E	6	4	23.0	9.2
30	Manston	1013.8	NE	5	0	9.0	6.5	1005.8	E	9	0	18.7	8.5
31	Chivenor	1011.6	E	8	0	9.9	5.6	1002.3	SE	14	1	19.4	10.2
32	Exeter	1011.9	NE	1	0	5.0	3.4	1003.6	SSE	9	5	16.4	9.5
33	Herstmonceux	1013.0	E	4	1	11.5	0.9	1004.9	SSE	4	0	22.3	10.2
34	Hurn	1012.3	N	2	0	6.5	3.7	1003.8	SE	7	1	21.1	8.9
35	Camborne	1010.4	SE	7	0	13.3	1.2	1001.7	SE	15	7	14.0	9.5

Daily Weather Summary for Monday 22 April 2019

Selected European readings at (L) 0000 and (R) 1200 UTC

STATIONS		0000 UTC						1200 UTC					
NO	SITE	PRESS	WDIR	WSPD	CLOUD	TEMP	TDEW	PRESS	WDIR	WSPD	CLOUD	TEMP	TDEW
1	Murmansk	1007.6	WSW	12	3	4.6	-1.9	1014.8	W	12	4	8.6	-1.1
2	Helsinki	1026.1	SSE	4	2	4.4	1.4	1026.5	SW	14	7	16.8	2.7
3	Stockholm	1023.9	S	6	-	7.6	-0.4	1025.5	S	10	-	15.0	2.7
4	Oslo	1019.8	-	0	-	7.6	-0.3	1021.5	S	4	1	16.9	-4.9
5	Reykjavik	1001.0	S	2	5	3.6	-0.8	1002.9	N	6	2	8.6	-2.4
6	Moscow	1029.5	-	0	0	4.2	-2.0	1028.0	NW	4	5	17.5	-4.2
7	Kiev	1025.4	SSE	2	0	6.8	-4.8	1027.4	S	4	5	17.3	-6.8
8	Warsaw	1019.5	NNE	8	7	6.2	4.7	1023.1	E	16	4	15.7	4.8
9	Berlin	1020.0	E	8	-	9.8	-0.2	1017.6	E	16	-	17.1	2.8
10	De Bilt	1014.4	NE	4	0	7.7	5.4	1008.3	SE	12	0	24.0	4.4
11	Dublin	1009.4	ESE	6	1	11.1	4.8	1002.5	SE	12	1	16.4	6.9
12	Cork	1008.7	SSE	8	8	7.8	7.3	998.8	S	14	1	15.8	8.7
13	Sofia	1022.2	-	0	0	5.4	-1.4	1016.3	W	4	3	18.6	-0.1
14	Belgrade	1017.9	SSE	4	0	12.9	0.6	1013.6	SSW	4	3	22.8	2.8
15	Budapest	1017.3	ESE	2	-	8.1	1.7	1014.5	ENE	10	-	16.6	4.6
16	Prague	1018.5	N	2	-	7.2	1.1	1013.4	E	10	1	17.6	-1.5
17	Munich	1015.5	E	4	6	9.3	-0.2	1005.8	ENE	12	8	22.8	2.8
18	Strasbourg	1012.8	NNW	4	-	11.4	2.9	1004.8	NE	7	-	23.8	4.2
19	Paris	1011.6	WSW	1	5	12.5	7.0	1004.9	E	5	7	22.9	7.8
20	Jersey	1010.7	E	10	3	12.5	7.5	1003.8	SSE	8	1	18.3	10.3
21	Milan	1018.2	E	3	-	14.8	4.1	1012.4	E	7	6	17.8	10.0
22	Marseille	1008.7	SW	2	-	15.5	5.7	1000.9	E	18	-	26.4	3.0
23	Bordeaux	1010.7	NE	4	-	12.3	8.4	1001.3	ESE	14	-	19.8	6.9
24	Rome	1013.2	ENE	7	8	13.4	7.2	1006.9	ESE	15	8	20.5	7.3
25	Ajaccio	1006.5	SSW	5	-	13.0	7.0	999.6	WNW	3	-	22.7	6.0
26	Barcelona	1006.3	ENE	15	8	17.3	7.0	1000.2	ENE	21	8	17.2	10.9
27	Majorca	999.5	ENE	24	8	14.4	12.9	995.3	NE	14	8	16.4	14.8
28	Madrid	1008.4	N	6	6	10.1	5.1	1001.0	W	7	5	15.8	5.6
29	Lisbon	1007.9	-	-	-	17.9	7.2	1004.1	WSW	5	7	20.2	13.5
30	Athens	1022.2	N	2	-	10.8	5.7	1022.8	-	0	7	16.6	6.0
31	Malta	1011.6	SE	21	5	16.2	12.2	1006.1	SSE	21	8	18.2	12.5
32	Gibraltar	1006.7	W	12	8	15.9	11.5	1005.4	SSW	12	2	20.0	13.6

Daily Weather Summary for Monday 22 April 2019

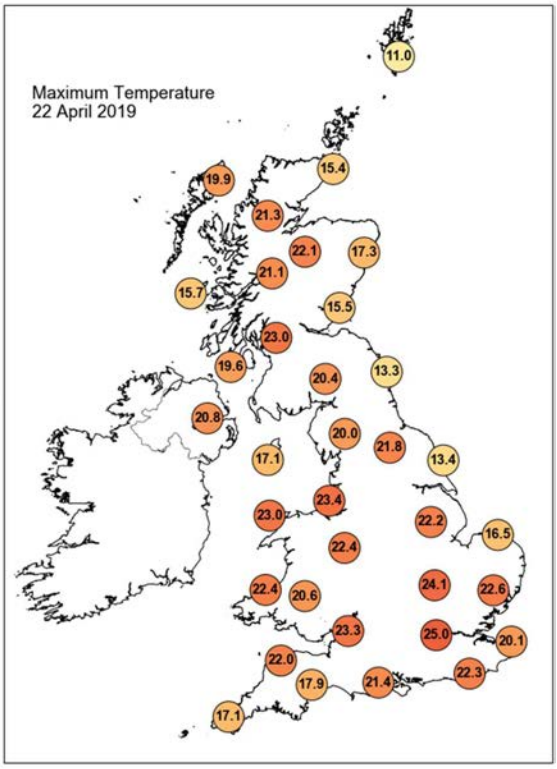

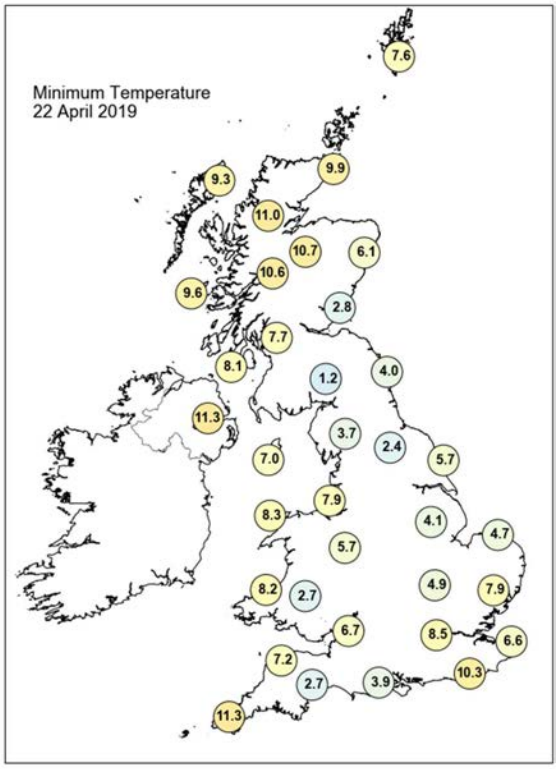

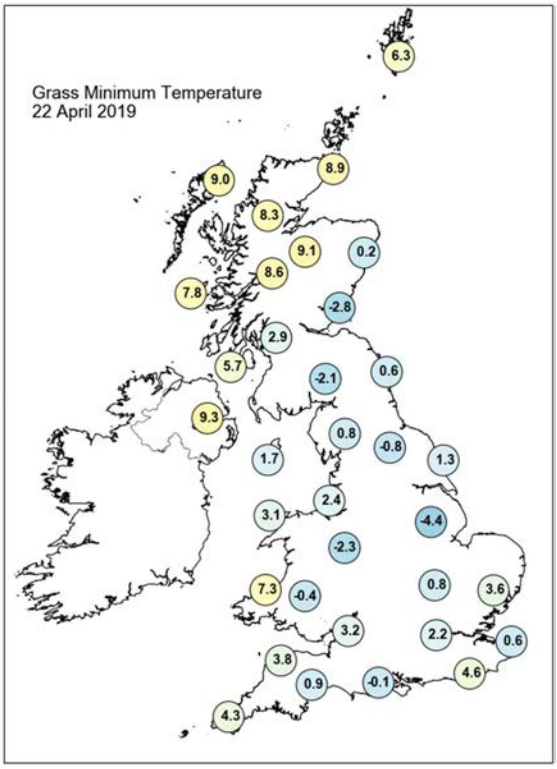

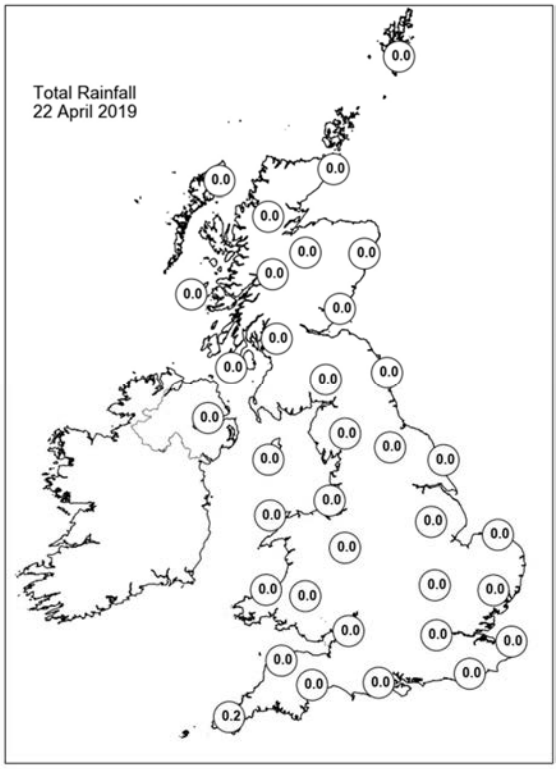

Daily Weather Summary for Monday 22 April 2019

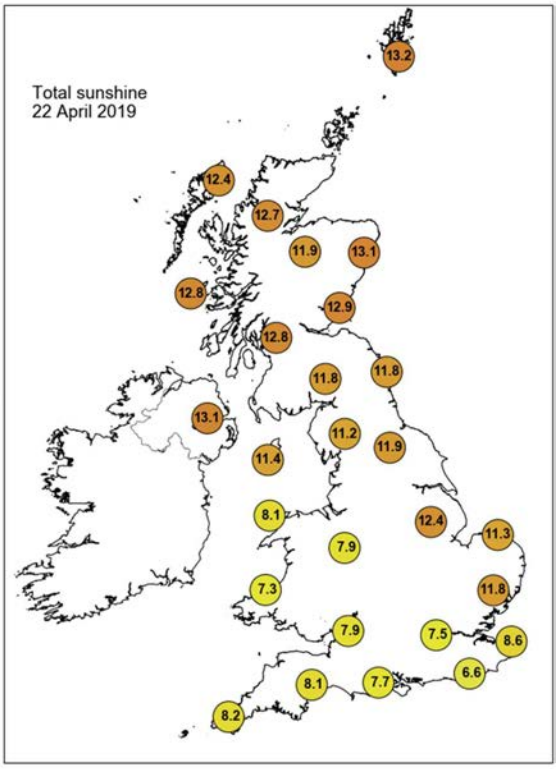

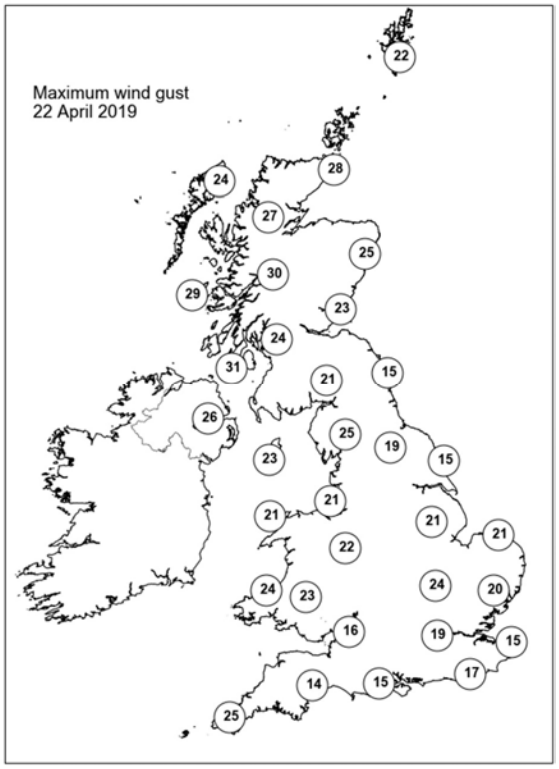

None of the selected stations observed a day of sleet or snow falling or non-zero snow depth at 0900 UTC.

Daily Weather Summary for Tuesday 23 April 2019

This day's summary created 30/04/2019 03:00

Summary of the UK Weather for Tuesday 23 April 2019

It was a mostly dry night, with clear spells, especially across Scotland and Northern Ireland. It was a windy night for the Northern Isles. Elsewhere, it was mostly dry with a lot of medium to high level cloud spreading up from the south across England and Wales, which produced a few showers across parts of southwest England and Wales. It was generally a mild night across the bulk of the UK.

During the day there was quite a lot of medium and high level cloud across many parts of the UK, making the sunshine appear milky at times. A few showers moved across the far southwest but most it was dry. Some North Sea coasts were cold and murky with sea fog lapping on shore across eastern Scotland and northeast England. Some of the best of the sunshine was across northwest Scotland. It was another warm day for many.

Daily Extremes

Highest Maximum	**24.8°C** Porthmadog (Gwynedd, 7mAMSL)
Lowest Maximum	**10.4°C** Fair Isle (Shetland, 57mAMSL)
Highest Minimum	**14.4°C** Achnagart (Ross & Cromarty, 15mAMSL)
Lowest Minimum	**0.2°C** Braemar No 2 (Aberdeenshire, 327mAMSL)
Lowest Grass Minimum	**-3.0°C** Braemar No 2 (Aberdeenshire, 327mAMSL)
Most Rainfall	**8.8mm** Isle Of Portland (Dorset, 52mAMSL)
Most Sunshine	**11.7hr** Lerwick (Shetland, 82mAMSL)
Highest Gust	**43Kt 49mph** Sella Ness (Shetland, 7mAMSL)
Highest Gust (mountain)	**63Kt 72mph** Cairngorm Summit (Inverness-shire, 1237mAMSL)
Greatest Snow Depth at 0900 UTC	No non-zero values

mAMSL refers to station elevation in metres above mean sea level

Daily Weather Summary for Tuesday 23 April 2019

North Atlantic and Europe analysis charts and satellite images at 0000 UTC

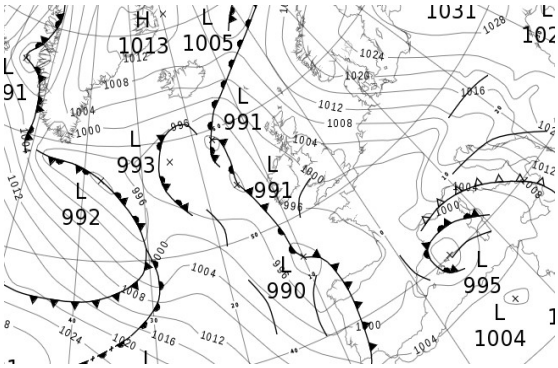



North Atlantic and Europe analysis charts and satellite images at 1200 UTC

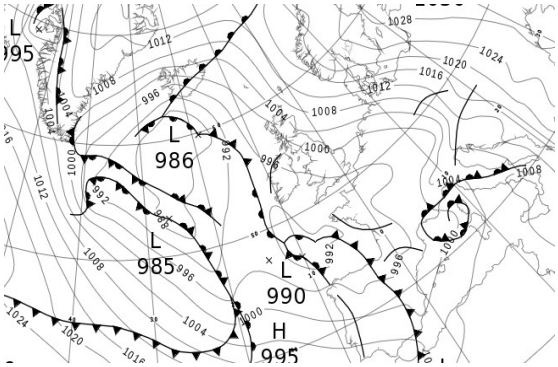



All satellite imagery copyright Met Office and EUMETSAT (European Organisation for the Exploitation of Meteorological Satellites). These show infra-red images from the geostationary MSG satellite. The rainfall rates are derived from both rain-radar and satellite data.

Daily Weather Summary for Tuesday 23 April 2019

UK satellite and rain-radar precipitation rates at (L) 0000 and (R) 1200 UTC



UK wind speed and direction at (L) 0000 and (R) 1200 UTC

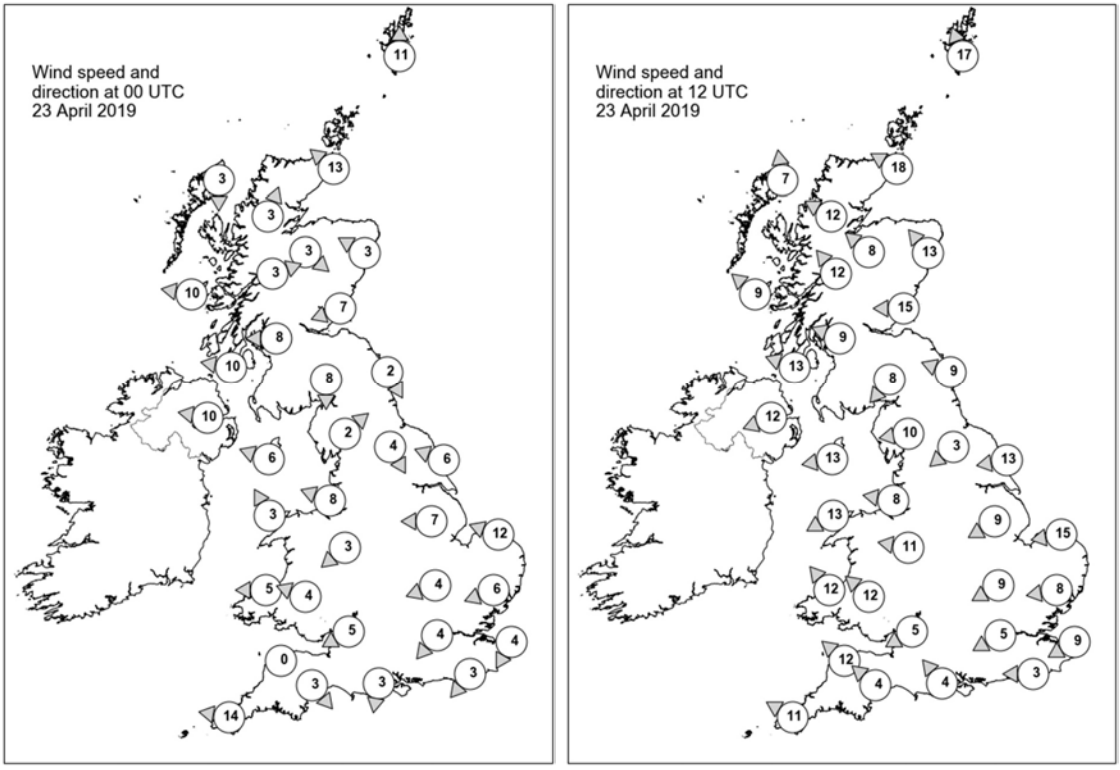

Daily Weather Summary for Tuesday 23 April 2019

Selected UK readings at (L) 0000 and (R) 1200 UTC

STATIONS		0000 UTC						1200 UTC					
NO	SITE	PRESS	WDIR	WSPD	CLOUD	TEMP	TDEW	PRESS	WDIR	WSPD	CLOUD	TEMP	TDEW
1	Lerwick	1010.4	S	11	0	8.0	5.9	1010.5	SSE	17	7	10.8	7.2
2	Wick	1006.1	SE	13	2	8.3	7.2	1005.3	ESE	18	0	11.0	7.4
3	Stornoway	1002.5	N	3	8	9.8	6.7	999.8	S	7	5	15.0	7.7
4	Loch Glascarnoch	1005.0	SSW	3	6	7.0	1.7	1000.5	ESE	12	0	19.1	5.5
5	Aviemore	1005.3	NW	3	1	8.1	1.7	1001.3	SE	8	1	17.6	2.3
6	Dyce	1007.1	ESE	3	8	8.0	6.9	1006.2	SE	13	1	11.6	7.5
7	Tulloch Bridge	1004.8	WSW	3	4	11.6	4.8	1001.2	SE	12	5	18.3	5.0
8	Tiree	1000.5	E	10	8	11.1	6.6	998.9	SE	9	7	15.2	8.3
9	Leuchars	1005.8	ENE	7	8	8.8	8.1	1004.2	E	15	0	10.8	7.2
10	Bishopton	1002.7	E	8	5	13.3	4.9	1000.6	ESE	9	2	15.7	9.1
11	Machrihanish	1000.1	E	10	8	14.5	6.9	998.3	ESE	13	8	15.5	7.9
12	Boulmer	1005.5	NNW	2	1	5.9	5.5	1003.7	ESE	9	0	10.6	7.8
13	Eskdalemuir	1004.4	N	8	4	9.4	3.1	1000.8	NE	8	7	16.4	9.3
14	Aldergrove	999.3	E	10	7	14.3	7.8	997.6	ENE	12	7	15.8	9.1
15	Shap	1003.5	SW	2	8	8.0	4.4	1000.2	E	10	0	14.2	7.9
16	Leeming	1004.1	NNW	4	6	8.1	5.9	1001.2	NE	3	7	14.9	7.1
17	Ronaldsway	1000.8	ESE	6	7	12.3	7.4	997.7	E	13	4	17.4	6.5
18	Bridlington	1003.8	ESE	6	8	11.2	7.6	1001.8	E	13	0	12.2	8.4
19	Crosby	1000.7	ESE	8	8	17.0	5.6	997.6	E	8	0	20.1	7.2
20	Valley	1000.5	SSE	3	0	10.9	8.2	995.8	ENE	13	8	19.6	10.5
21	Waddington	1002.5	E	7	7	12.3	6.5	999.6	ENE	9	7	16.2	9.4
22	Shawbury	1001.0	NE	3	8	12.6	6.5	997.8	E	11	7	16.8	8.3
23	Weybourne	1002.8	ESE	12	7	14.2	6.7	999.7	E	15	0	12.6	8.2
24	Bedford	1001.6	ENE	4	2	12.3	6.4	997.9	ENE	9	0	17.3	9.2
25	Aberporth	999.8	E	5	8	13.2	7.4	994.8	SE	12	0	20.5	10.1
26	Sennybridge	1000.8	ESE	4	8	12.1	8.3	995.9	SE	12	0	18.7	8.1
27	Wattisham	1001.6	ENE	6	0	12.2	5.8	998.5	E	8	7	15.1	6.9
28	Almondsbury	1000.5	ENE	5	7	13.6	8.6	996.1	ENE	5	1	19.3	9.9
29	Heathrow	1000.7	NE	4	1	15.3	8.1	996.6	ENE	5	0	20.6	8.2
30	Manston	1000.9	NNE	4	0	9.5	6.3	997.5	ENE	9	3	14.8	8.5
31	Chivenor	999.3	-	0	8	13.8	9.2	995.0	SE	12	0	19.8	9.9
32	Exeter	999.5	NW	3	8	11.0	9.8	995.4	SE	4	6	18.3	11.4
33	Herstmonceux	999.9	NE	3	1	13.1	6.9	996.1	E	3	7	20.5	9.4
34	Hurn	999.7	N	3	8	12.3	8.4	995.7	SE	4	0	20.9	10.4
35	Camborne	997.1	E	14	8	13.0	8.1	993.9	ESE	11	6	17.0	9.0

Daily Weather Summary for Tuesday 23 April 2019

Selected European readings at (L) 0000 and (R) 1200 UTC

STATIONS		0000 UTC						1200 UTC					
NO	SITE	PRESS	WDIR	WSPD	CLOUD	TEMP	TDEW	PRESS	WDIR	WSPD	CLOUD	TEMP	TDEW
1	Murmansk	1011.2	S	4	8	3.9	-0.6	1011.2	WNW	12	7	10.3	2.5
2	Helsinki	1028.5	WSW	4	4	6.7	2.1	1028.5	W	12	0	20.4	2.5
3	Stockholm	1026.7	SE	4	-	5.4	3.4	1027.0	S	10	-	19.1	0.5
4	Oslo	1022.2	NNE	4	-	7.1	-4.0	1022.1	S	8	2	19.4	-10.6
5	Reykjavik	1002.9	ENE	2	7	5.5	2.8	993.4	ENE	9	8	6.9	2.7
6	Moscow	1028.4	-	0	0	7.9	0.9	1027.1	NW	4	8	17.6	-2.5
7	Kiev	1028.6	NE	4	7	10.3	-4.3	1028.8	SSW	6	3	20.1	-4.4
8	Warsaw	1024.0	E	10	0	8.5	-1.3	1021.3	ESE	25	2	18.8	-2.1
9	Berlin	1014.8	E	10	-	12.4	4.1	1008.9	E	19	-	18.5	4.4
10	De Bilt	1004.2	E	10	4	14.1	1.8	998.9	E	14	8	18.8	6.3
11	Dublin	999.4	ESE	4	7	11.4	7.3	996.3	NE	6	7	16.0	8.8
12	Cork	997.9	E	8	8	10.0	9.7	993.4	ESE	16	6	13.4	9.8
13	Sofia	1021.8	SE	8	7	8.6	0.9	1023.6	ESE	4	7	8.9	3.5
14	Belgrade	1014.4	SE	12	6	13.2	3.8	1014.5	SE	12	5	14.8	7.2
15	Budapest	1016.0	E	8	-	9.9	7.2	1017.0	ESE	8	-	11.0	7.7
16	Prague	1010.9	ENE	8	-	10.2	2.6	1007.2	ESE	14	7	15.7	5.3
17	Munich	1001.8	E	4	8	12.7	4.4	997.4	ESE	10	8	22.3	2.7
18	Strasbourg	998.9	NNE	8	-	15.8	2.9	997.9	NNE	2	-	20.1	7.1
19	Paris	998.5	N	3	7	14.7	5.7	995.3	SSE	3	8	18.7	6.8
20	Jersey	998.2	E	8	8	14.7	9.1	995.2	SE	12	4	15.2	9.9
21	Milan	1007.3	ENE	4	-	12.7	11.2	1004.5	E	6	8	13.5	12.0
22	Marseille	998.4	E	19	8	18.2	7.6	998.9	E	12	8	18.1	12.3
23	Bordeaux	996.7	ESE	9	7	15.4	6.4	994.4	ESE	5	8	20.6	11.5
24	Rome	1003.9	SE	16	-	15.9	11.2	1007.0	S	12	6	18.4	14.5
25	Ajaccio	999.4	NE	5	8	17.1	12.2	1001.8	S	7	8	16.0	13.5
26	Barcelona	997.9	NNW	4	7	14.4	12.6	998.7	WSW	12	3	18.4	12.1
27	Majorca	996.9	WNW	11	8	15.3	14.0	1000.5	SW	10	4	19.5	13.9
28	Madrid	997.2	S	5	6	13.7	7.5	999.0	SSW	10	8	9.5	3.1
29	Lisbon	1001.7	-	-	-	10.1	7.4	1003.1	W	8	6	15.6	8.1
30	Athens	1020.6	N	2	-	13.7	2.9	1022.0	SSW	6	7	18.8	9.4
31	Malta	1005.3	SE	6	1	15.4	13.2	1009.0	WSW	10	3	25.7	10.8
32	Gibraltar	1004.4	WSW	12	6	17.4	11.7	1005.1	W	15	4	16.6	6.6

Daily Weather Summary for Tuesday 23 April 2019

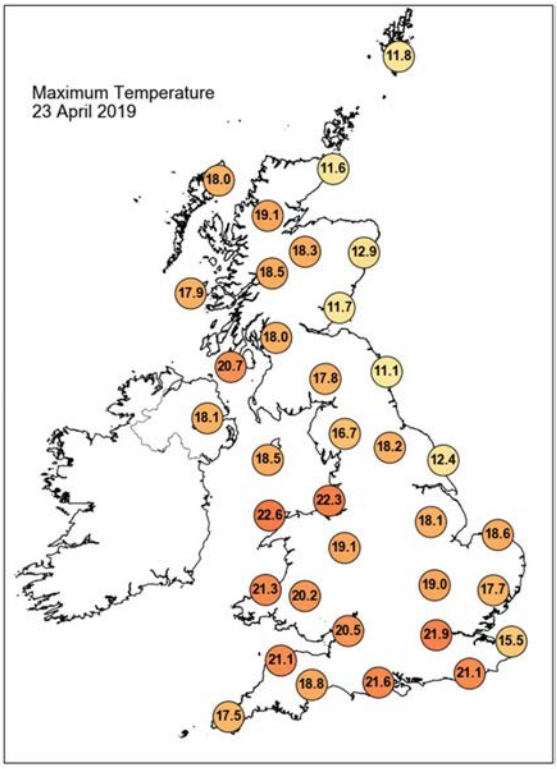

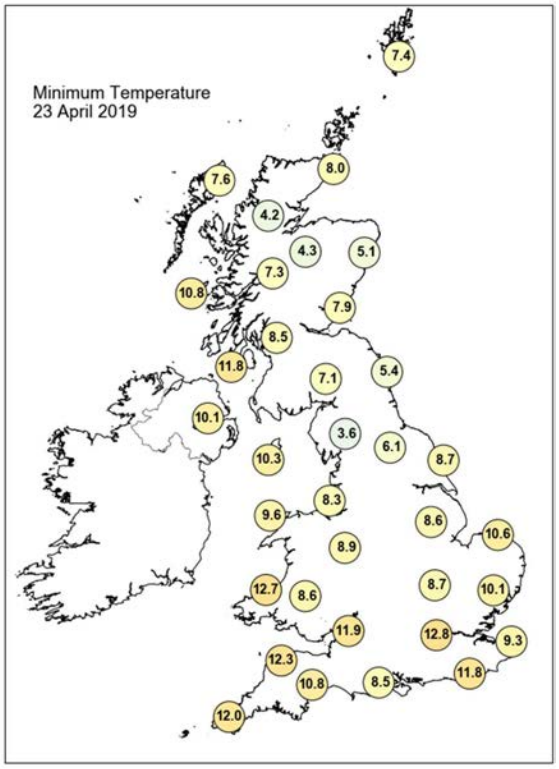

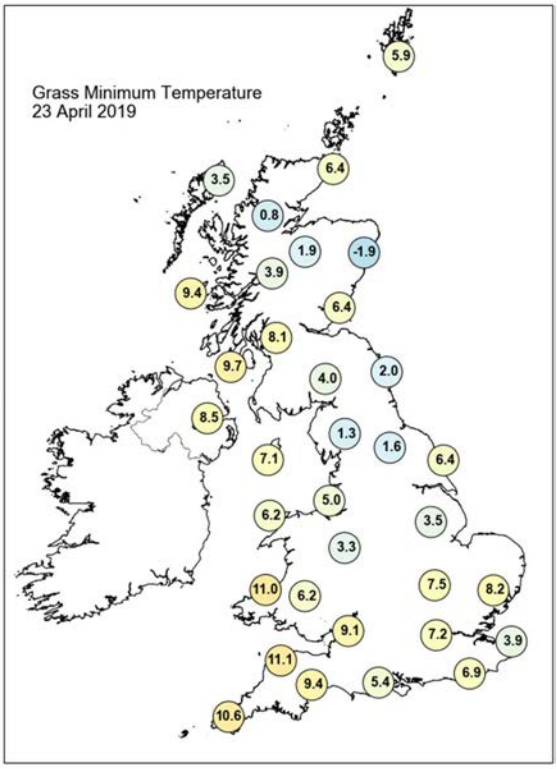

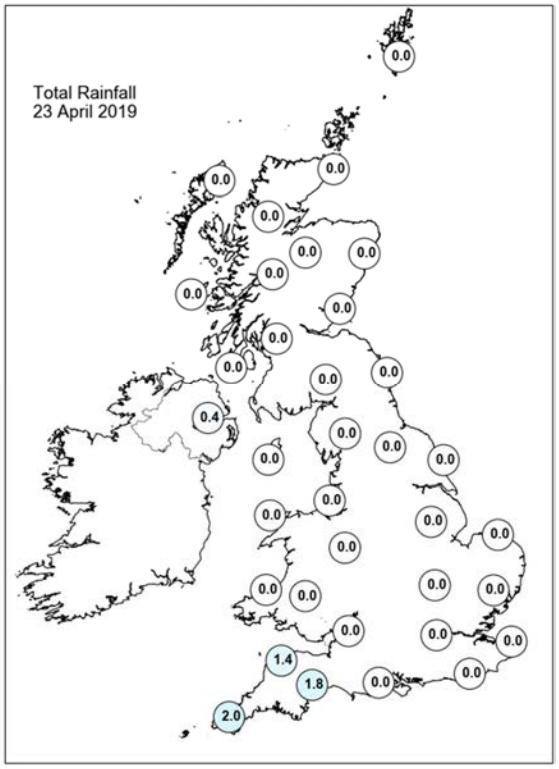

Daily Weather Summary for Tuesday 23 April 2019

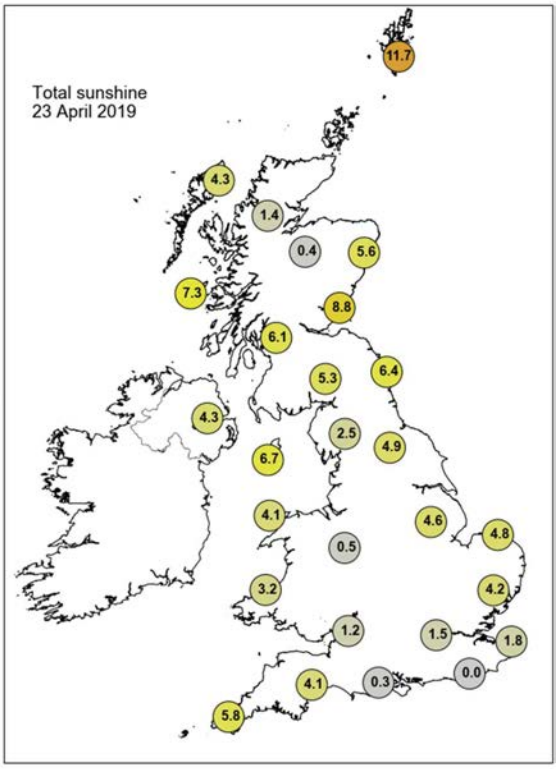

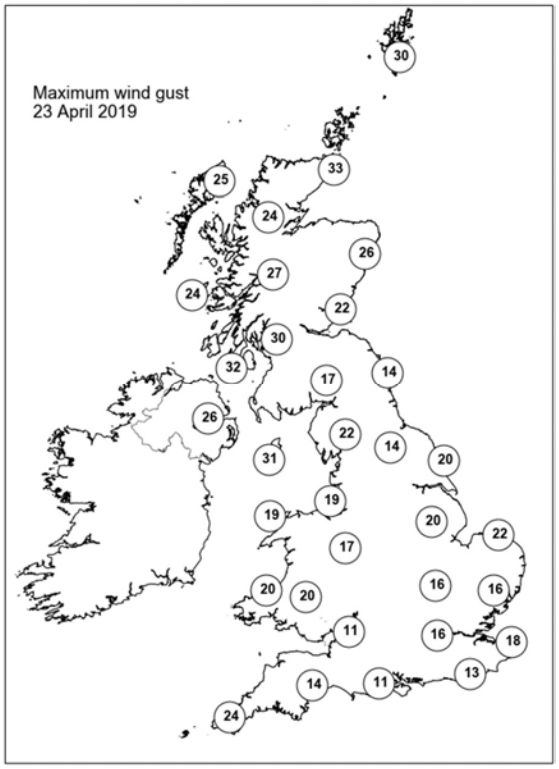

None of the selected stations observed a day of sleet or snow falling or non-zero snow depth at 0900 UTC.

Daily Weather Summary for Wednesday 24 April 2019

This day's summary created 01/05/2019 03:00

Summary of the UK Weather for Wednesday 24 April 2019

Much of the UK was dry through the early hours of Wednesday with clear spells. However, cloud and rain moved into southwest England and southwest Wales towards dawn. Most of the UK was mild though, although under the clearest skies in the Scottish Glens, there was a touch of frost. During the day the rain gradually spread further north and east, affecting many parts of England and Wales. As it reached the Midlands and north Wales, heavy and thundery showers broke out giving some lively downpours. Frequent and intense thunderstorms were reported in Greater Manchester during the afternoon, with strong and gusty winds as well as some large hail. These continued to move northwards during the latter part of the afternoon, easing as they edged into Scotland. For most areas it was a rather breezy day, so as a result temperatures were significantly lower than earlier in the week. However, it remained warm across East Anglia and parts of the Midlands where temperatures were still well above average, whilst in the wettest zones temperatures were closer to what is expected in late April.

Daily Extremes

Highest Maximum	**22.8°C** Weybourne (Norfolk, 21mAMSL)
Lowest Maximum	**9.1°C** Crombie Country Park (Angus, 161mAMSL)
Highest Minimum	**12.5°C** Margam No 2 (Glamorganshire, 40mAMSL)
Lowest Minimum	**-0.6°C** Aboyne No 2 (Aberdeenshire, 140mAMSL)
Lowest Grass Minimum	**-4.5°C** Aboyne No 2 (Aberdeenshire, 140mAMSL)
Most Rainfall	**17.8mm** St Athan (South Glamorgan, 49mAMSL)
Most Sunshine	**12.9hr** Stornoway Airport (Western Isles, 15mAMSL)
Highest Gust	**45Kt 52mph** Fair Isle (Shetland, 57mAMSL)
Highest Gust (mountain)	**73Kt 84mph** Cairngorm Summit (Inverness-shire, 1237mAMSL)
Greatest Snow Depth at 0900 UTC	No non-zero values

mAMSL refers to station elevation in metres above mean sea level

Daily Weather Summary for Wednesday 24 April 2019

North Atlantic and Europe analysis charts and satellite images at 0000 UTC

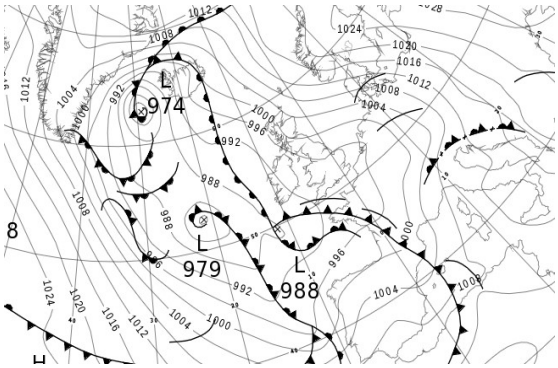

North Atlantic and Europe analysis charts and satellite images at 1200 UTC

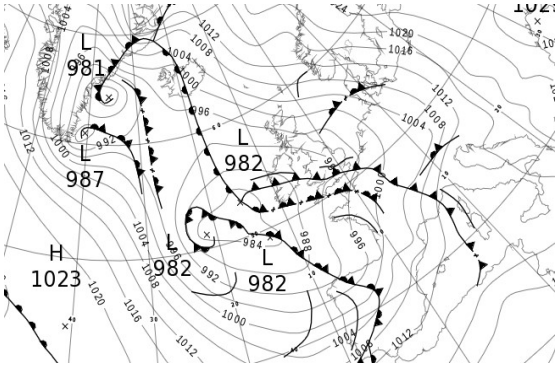



All satellite imagery copyright Met Office and EUMETSAT (European Organisation for the Exploitation of Meteorological Satellites). These show infra-red images from the geostationary MSG satellite. The rainfall rates are derived from both rain-radar and satellite data.

Daily Weather Summary for Wednesday 24 April 2019

UK satellite and rain-radar precipitation rates at (L) 0000 and (R) 1200 UTC

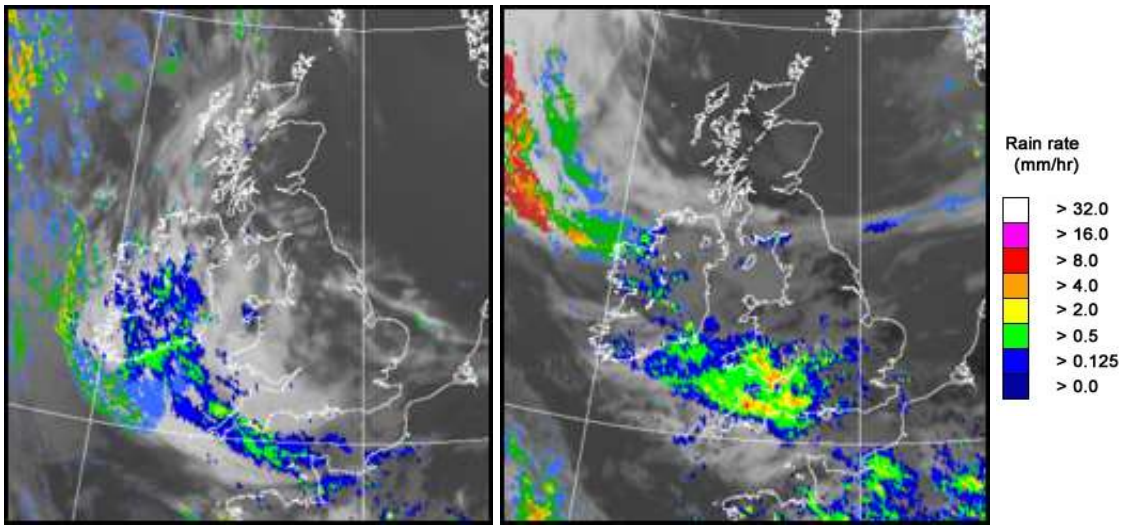

UK wind speed and direction at (L) 0000 and (R) 1200 UTC

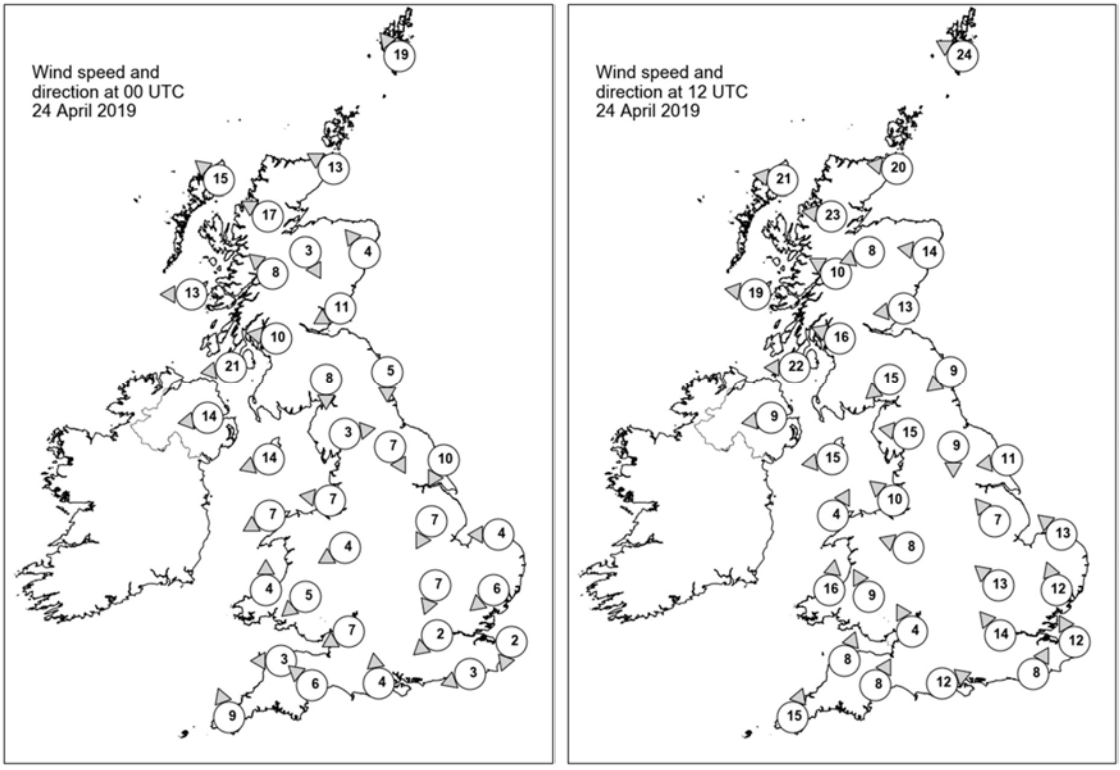

Daily Weather Summary for Wednesday 24 April 2019

Selected UK readings at (L) 0000 and (R) 1200 UTC

STATIONS		0000 UTC						1200 UTC					
NO	SITE	PRESS	WDIR	WSPD	CLOUD	TEMP	TDEW	PRESS	WDIR	WSPD	CLOUD	TEMP	TDEW
1	Lerwick	1009.4	SE	19	0	8.6	4.9	1007.1	ESE	24	1	12.5	3.5
2	Wick	1004.2	ESE	13	0	8.5	6.4	1001.6	E	20	8	9.9	7.2
3	Stornoway	997.2	SE	15	1	10.5	5.8	996.4	E	21	0	15.0	8.1
4	Loch Glascarnoch	1000.1	ESE	17	0	9.1	2.0	996.7	E	23	0	13.9	6.1
5	Aviemore	1001.1	NNW	3	0	6.0	1.7	998.2	ENE	8	8	11.0	7.3
6	Dyce	1003.8	SE	4	0	6.7	5.6	999.9	E	14	8	9.8	7.3
7	Tulloch Bridge	1000.9	SE	8	0	9.5	4.0	996.3	ESE	10	7	14.7	6.9
8	Tiree	995.9	E	13	0	10.5	4.8	992.0	E	19	0	17.2	8.5
9	Leuchars	1001.7	ENE	11	5	8.0	7.0	997.7	E	13	8	9.8	8.4
10	Bishopton	999.3	E	10	1	8.5	6.1	994.0	ESE	16	3	14.0	8.7
11	Machrihanish	995.3	E	21	0	11.0	5.5	990.7	E	22	6	15.9	8.8
12	Boulmer	1000.3	N	5	0	6.1	5.6	996.0	NE	9	8	10.8	9.0
13	Eskdalemuir	999.8	N	8	3	6.4	5.3	993.5	NE	15	6	15.6	9.6
14	Aldergrove	994.9	E	14	1	11.2	6.8	990.2	E	9	3	15.1	8.3
15	Shap	998.7	W	3	1	4.0	3.2	992.6	E	15	7	13.0	8.9
16	Leeming	998.4	NNW	7	5	6.0	5.3	993.0	N	9	6	15.6	10.4
17	Ronaldsway	995.3	ENE	14	7	12.0	4.7	990.3	E	15	8	12.6	7.4
18	Bridlington	997.2	NNE	10	7	8.8	6.9	993.5	E	11	0	12.8	9.2
19	Crosby	995.6	E	7	5	11.3	6.6	990.8	SE	10	6	16.7	8.5
20	Valley	993.3	ENE	7	8	14.4	9.3	989.3	SSW	4	7	15.7	9.5
21	Waddington	996.4	NNE	7	7	7.5	6.5	992.2	SE	7	6	19.5	10.8
22	Shawbury	995.6	ENE	4	8	10.4	6.9	990.6	ESE	8	7	15.5	10.0
23	Weybourne	995.8	E	4	0	7.7	7.3	993.2	SE	13	1	21.6	10.1
24	Bedford	995.0	NNE	7	8	8.6	7.1	991.7	SE	13	8	18.3	10.2
25	Aberporth	993.2	S	4	8	15.1	10.0	989.9	S	16	8	10.5	-
26	Sennybridge	994.1	NE	5	8	12.4	8.9	990.8	SSE	9	8	10.5	9.3
27	Wattisham	995.0	NE	6	3	9.0	7.0	993.3	SSE	12	7	18.1	11.6
28	Almondsbury	993.8	ENE	7	8	13.1	9.0	990.7	SSE	4	8	12.5	11.3
29	Heathrow	994.3	NE	2	8	12.8	6.8	991.7	SE	14	8	15.9	12.8
30	Manston	994.6	NNE	2	7	8.5	7.8	994.3	SSE	12	8	15.9	11.6
31	Chivenor	993.3	E	3	6	14.2	9.8	991.6	SSW	8	8	10.7	8.9
32	Exeter	993.5	SE	6	8	12.2	8.5	992.5	SSW	8	8	10.1	9.0
33	Herstmonceux	994.1	ENE	3	8	11.0	8.0	994.1	SSW	8	8	12.7	10.0
34	Hurn	994.1	S	4	8	12.3	8.4	992.6	WSW	12	8	11.1	9.5
35	Camborne	991.8	SSE	9	8	12.4	11.9	990.9	SSW	15	7	11.5	7.5

Daily Weather Summary for Wednesday 24 April 2019

Selected European readings at (L) 0000 and (R) 1200 UTC

STATIONS		0000 UTC						1200 UTC					
NO	SITE	PRESS	WDIR	WSPD	CLOUD	TEMP	TDEW	PRESS	WDIR	WSPD	CLOUD	TEMP	TDEW
1	Murmansk	1016.9	WNW	10	6	6.1	2.4	1025.2	N	4	7	5.9	1.0
2	Helsinki	1029.0	SSE	2	1	5.7	0.6	1028.1	SE	8	1	19.5	-1.1
3	Stockholm	1025.3	E	6	-	8.1	-0.2	1023.1	SE	14	-	19.0	-4.2
4	Oslo	1020.9	NNE	10	-	10.7	-12.6	1015.9	E	10	6	19.1	-
5	Reykjavik	992.1	SE	15	6	6.6	1.7	997.8	ESE	4	8	7.2	5.4
6	Moscow	1028.3	WSW	2	0	9.1	1.7	1026.4	NNW	4	0	22.3	-0.7
7	Kiev	1028.9	SSW	2	0	10.2	-3.2	1027.7	SSE	6	0	21.8	-2.2
8	Warsaw	1018.7	ESE	14	0	11.4	-1.3	1017.5	SE	16	5	19.5	5.6
9	Berlin	1007.3	SE	12	-	14.1	6.5	1007.4	SE	10	-	20.6	9.1
10	De Bilt	996.6	E	6	8	12.8	8.4	998.3	S	12	3	23.1	9.2
11	Dublin	993.6	NE	6	6	10.5	8.5	989.0	ESE	8	8	13.4	9.8
12	Cork	991.3	E	12	8	10.6	9.9	986.6	ESE	14	7	10.9	9.8
13	Sofia	1023.5	-	0	5	6.2	4.9	1020.1	E	4	3	20.1	6.8
14	Belgrade	1017.0	SE	8	4	11.4	6.6	1017.9	ESE	10	0	23.2	11.1
15	Budapest	1016.7	E	6	-	10.2	6.9	1016.9	E	6	-	21.6	9.8
16	Prague	1007.5	SE	8	-	11.4	6.8	1007.7	E	8	1	19.7	9.1
17	Munich	1001.0	SSE	6	7	14.5	3.2	1001.3	S	8	7	25.8	-0.9
18	Strasbourg	999.0	SW	1	-	11.1	7.4	1000.6	N	7	-	23.6	10.6
19	Paris	995.6	ESE	2	-	14.0	10.0	999.3	SSW	15	7	14.4	7.0
20	Jersey	993.6	ESE	7	8	12.3	11.8	994.5	S	12	3	12.9	9.6
21	Milan	1008.2	ESE	8	-	13.5	13.0	1012.8	ESE	6	4	17.3	14.1
22	Marseille	1004.5	ESE	14	8	15.4	11.6	1010.0	SSE	21	7	17.9	11.7
23	Bordeaux	997.9	S	4	8	10.5	10.0	999.3	SSW	17	7	16.4	3.8
24	Rome	1012.8	SE	7	-	15.6	13.8	1015.2	SSW	9	3	22.6	12.1
25	Ajaccio	1010.4	ENE	5	6	13.4	11.5	1016.9	ENE	5	8	16.2	13.5
26	Barcelona	1002.5	SW	8	5	15.7	12.7	1009.3	WSW	19	5	17.8	9.7
27	Majorca	1005.9	SSW	18	8	16.4	12.7	1012.8	SW	14	1	18.4	8.0
28	Madrid	1004.9	SSW	12	5	6.8	3.3	1004.6	SSE	8	8	10.2	9.1
29	Lisbon	1004.3	-	-	-	12.8	8.2	1004.9	W	5	6	15.6	13.4
30	Athens	1022.4	N	1	-	14.6	8.8	1024.0	-	0	7	18.6	12.6
31	Malta	1011.7	N	4	0	15.3	13.8	1013.6	ENE	15	0	19.7	15.4
32	Gibraltar	1010.0	WSW	14	5	13.9	9.4	1013.8	SW	15	6	18.2	10.1

Daily Weather Summary for Wednesday 24 April 2019

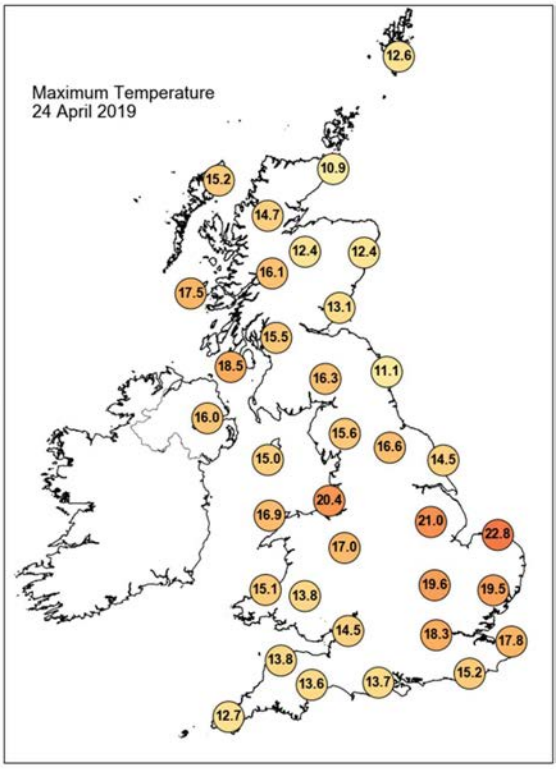

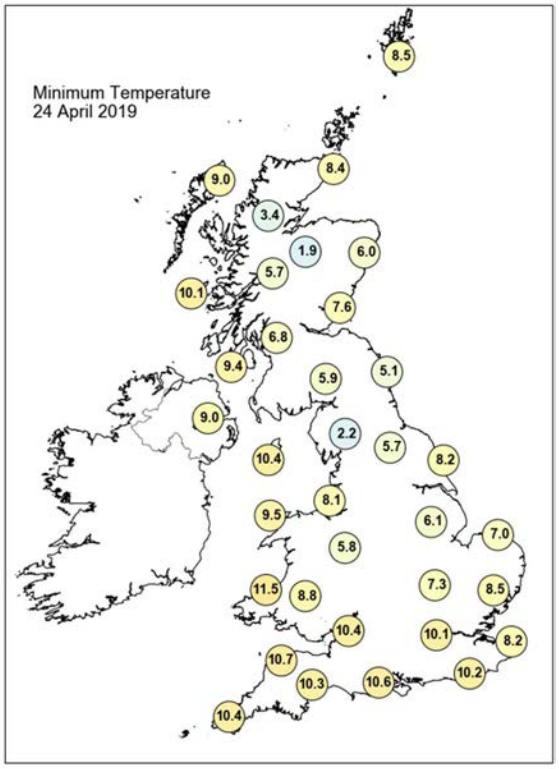

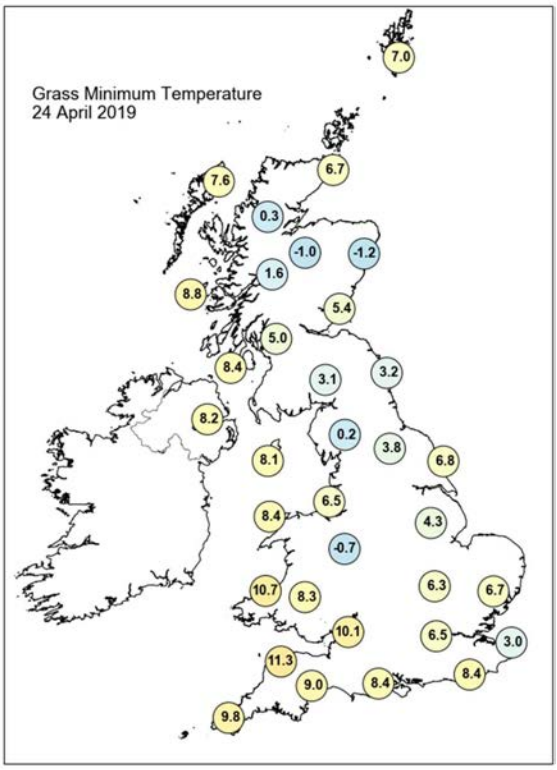

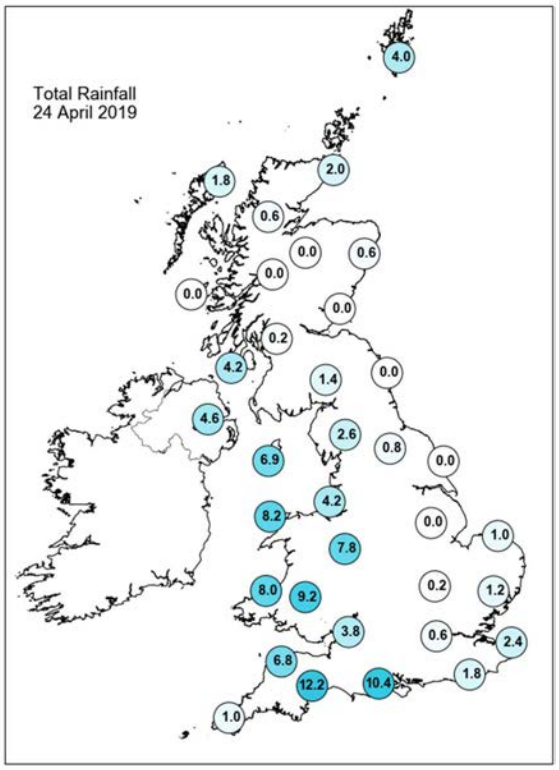

Daily Weather Summary for Wednesday 24 April 2019

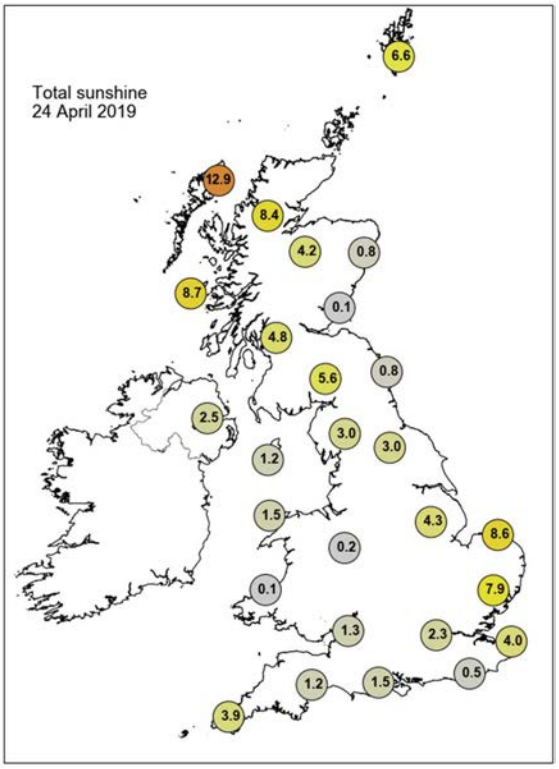

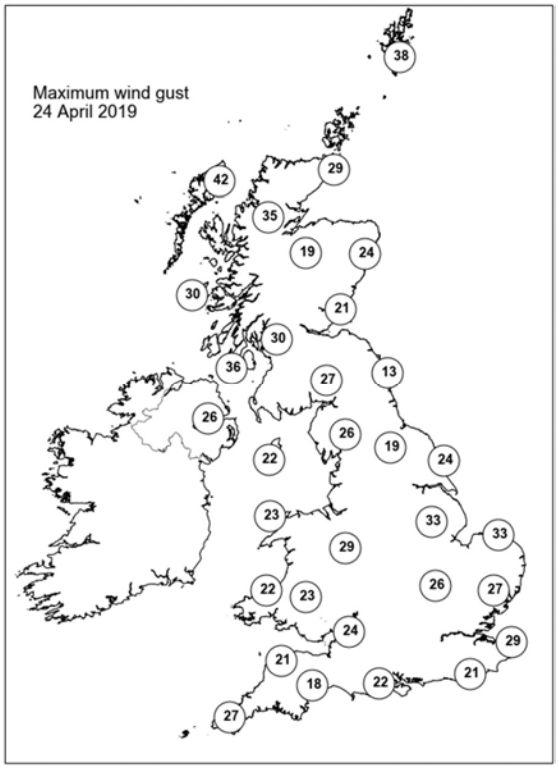

None of the selected stations observed a day of sleet or snow falling or non-zero snow depth at 0900 UTC.

Daily Weather Summary for Thursday 25 April 2019

This day's summary created 07/05/2019 09:01

Summary of the UK Weather for Thursday 25 April 2019

Outbreaks of rain continued to move northwards across Northern Ireland and parts of Scotland during the night, before clearing away. That led to a clear night for many, before further spells of rain spread into southern England and Wales during the night. This area gradually spread northwards with some heavy bursts of rain. A band of rain moved further northwards during the day, and showers formed behind it. These became heavy and thundery in the north of England and north Wales during the afternoon. A squall line moved through Yorkshire, bringing frequent lightning strikes and some very heavy thunderstorms affected the north Devon coast. The showers eased during the evening but further rain continued to affect parts of Scotland. It was much cooler than on Wednesday in the south but still relatively warm in parts of Scotland.

Daily Extremes

Highest Maximum	**18.9°C** Achnagart (Ross & Cromarty, 15mAMSL)
Lowest Maximum	**9.3°C** Fair Isle (Shetland, 57mAMSL)
Highest Minimum	**10.5°C** Achnagart (Ross & Cromarty, 15mAMSL)
Lowest Minimum	**2.0°C** Redesdale Camp (Northumberland, 211mAMSL)
Lowest Grass Minimum	**-3.3°C** Copley (Durham, 253mAMSL)
Most Rainfall	**23.2mm** Chivenor (Devon, 6mAMSL)
Most Sunshine	**11.5hr** Preston, Cove House (Dorset, 44mAMSL)
Highest Gust	**39Kt 45mph** Capel Curig No 3 (Gwynedd, 216mAMSL) also Berry Head (Devon, 58mAMSL)
Highest Gust (mountain)	**47Kt 54mph** Cairngorm Summit (Inverness-shire, 1237mAMSL)
Greatest Snow Depth at 0900 UTC	No non-zero values

mAMSL refers to station elevation in metres above mean sea level

Daily Weather Summary for Thursday 25 April 2019

North Atlantic and Europe analysis charts and satellite images at 0000 UTC

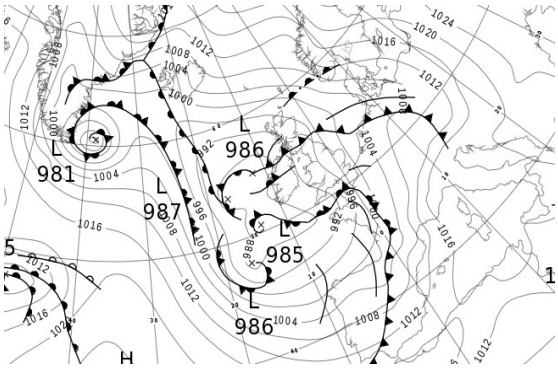

North Atlantic and Europe analysis charts and satellite images at 1200 UTC

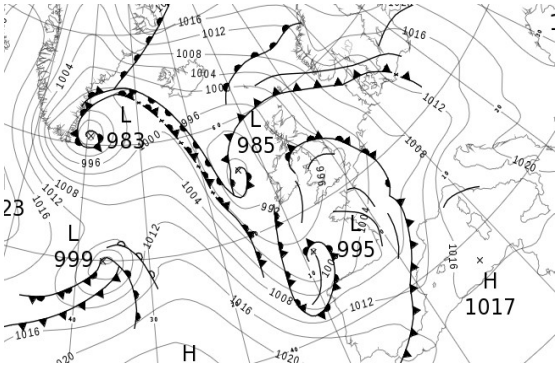



All satellite imagery copyright Met Office and EUMETSAT (European Organisation for the Exploitation of Meteorological Satellites). These show infra-red images from the geostationary MSG satellite. The rainfall rates are derived from both rain-radar and satellite data.

Daily Weather Summary for Thursday 25 April 2019

UK satellite and rain-radar precipitation rates at (L) 0000 and (R) 1200 UTC



UK wind speed and direction at (L) 0000 and (R) 1200 UTC

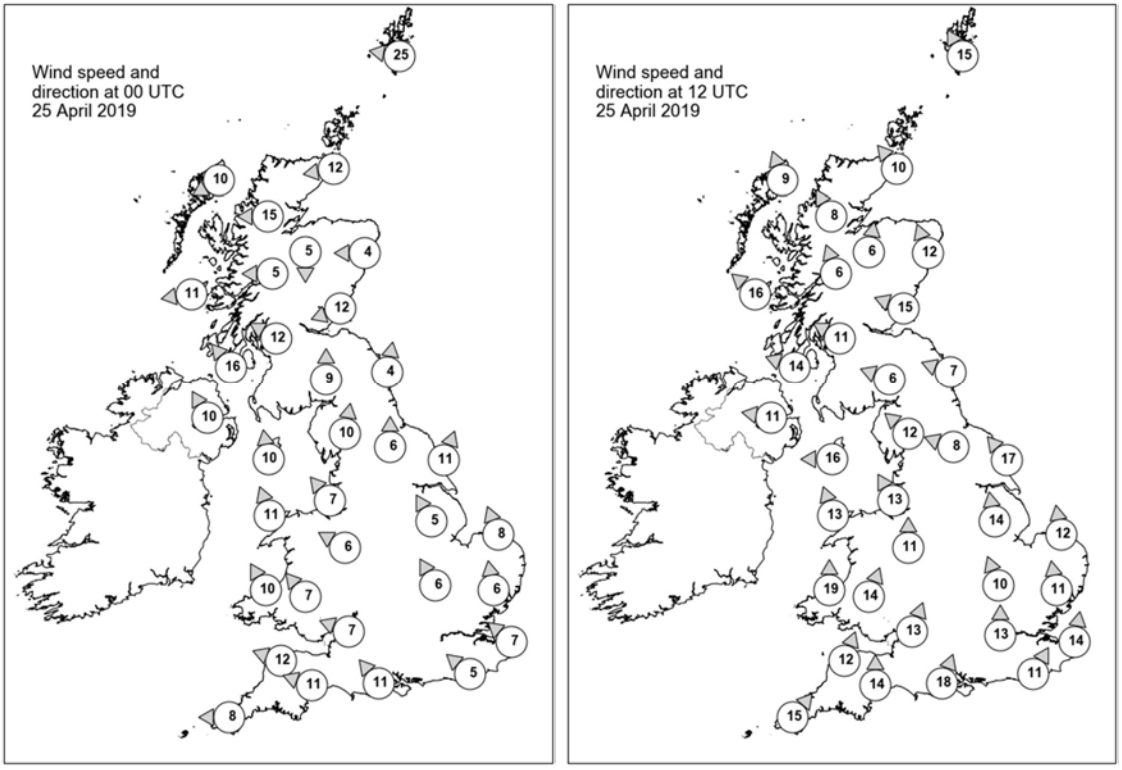

Daily Weather Summary for Thursday 25 April 2019

Selected UK readings at (L) 0000 and (R) 1200 UTC

STATIONS		0000 UTC						1200 UTC					
NO	SITE	PRESS	WDIR	WSPD	CLOUD	TEMP	TDEW	PRESS	WDIR	WSPD	CLOUD	TEMP	TDEW
1	Lerwick	1002.4	E	25	8	8.4	8.0	1002.1	SSE	15	8	8.9	8.3
2	Wick	996.7	E	12	9	8.4	8.4	998.5	SE	10	3	11.9	9.8
3	Stornoway	993.7	ENE	10	6	8.7	7.5	996.7	SSE	9	0	12.6	8.2
4	Loch Glascarnoch	994.5	E	15	8	8.1	6.4	996.4	SSE	8	6	14.5	4.5
5	Aviemore	994.6	N	5	8	7.9	6.2	997.1	S	6	3	16.1	3.8
6	Dyce	995.7	E	4	9	8.3	8.3	999.9	SSE	12	0	14.2	8.3
7	Tulloch Bridge	993.4	E	5	7	9.5	6.6	997.3	SSE	6	7	13.3	3.5
8	Tiree	990.1	E	11	8	12.3	7.8	995.4	SE	16	0	13.1	7.3
9	Leuchars	994.0	ENE	12	9	8.3	8.3	998.9	ESE	15	4	11.9	8.3
10	Bishopton	992.8	ESE	12	8	8.5	8.1	995.8	ESE	11	7	15.7	6.4
11	Machrihanish	991.0	SE	16	8	9.3	8.8	994.6	ESE	14	5	14.3	7.6
12	Boulmer	994.6	S	4	4	8.5	8.2	999.2	ESE	7	8	9.7	8.2
13	Eskdalemuir	994.8	S	9	8	7.5	7.0	997.4	ESE	6	8	10.9	5.5
14	Aldergrove	990.9	SSE	10	7	9.5	8.1	994.1	E	11	8	10.9	7.0
15	Shap	995.4	S	10	8	8.1	6.9	996.7	SE	12	8	10.7	7.4
16	Leeming	996.6	S	6	8	9.8	6.8	997.3	ESE	8	7	13.0	10.0
17	Ronaldsway	993.2	S	10	5	9.0	8.2	994.0	E	16	7	10.9	8.7
18	Bridlington	997.3	SSW	11	8	10.6	7.5	998.5	SE	17	8	9.8	9.4
19	Crosby	995.1	SE	7	4	9.7	7.4	995.1	SSE	13	7	13.5	6.1
20	Valley	993.1	SSE	11	8	10.2	8.2	993.4	SSE	13	7	13.1	8.6
21	Waddington	997.4	SSE	5	7	8.4	6.0	997.7	S	14	7	13.6	6.8
22	Shawbury	995.4	ESE	6	7	7.7	6.0	995.1	S	11	7	12.6	7.1
23	Weybourne	999.0	SSE	8	4	9.2	6.3	999.6	S	12	7	14.5	9.6
24	Bedford	997.6	SSE	6	0	7.8	5.5	997.6	SSE	10	7	13.3	8.4
25	Aberporth	992.7	SSE	10	8	8.2	7.0	993.1	S	19	5	10.8	8.0
26	Sennybridge	994.2	SE	7	8	7.8	6.4	995.4	SSW	14	8	8.0	5.8
27	Wattisham	999.2	S	6	1	8.0	7.0	999.5	S	11	7	12.9	8.2
28	Almondsbury	994.9	ESE	7	5	8.4	5.9	996.1	SSW	13	5	13.3	5.7
29	Heathrow	-	-	-	-	9.2	5.6	998.4	S	13	4	16.6	6.3
30	Manston	999.9	SE	7	7	9.2	8.4	1001.2	S	14	8	12.0	8.3
31	Chivenor	992.3	ESE	12	3	9.3	7.4	995.1	SSW	12	7	11.3	5.3
32	Exeter	992.5	ESE	11	8	10.2	7.9	995.9	S	14	7	12.5	9.0
33	Herstmonceux	998.2	SE	5	7	9.6	9.4	1000.3	SSW	11	7	14.0	10.0
34	Hurn	994.5	SE	11	7	11.1	7.1	997.9	SSW	18	3	13.2	8.0
35	Camborne	989.9	E	8	5	9.8	7.4	994.9	SW	15	6	12.5	5.8

Daily Weather Summary for Thursday 25 April 2019

Selected European readings at (L) 0000 and (R) 1200 UTC

STATIONS		0000 UTC						1200 UTC					
NO	SITE	PRESS	WDIR	WSPD	CLOUD	TEMP	TDEW	PRESS	WDIR	WSPD	CLOUD	TEMP	TDEW
1	Murmansk	1029.1	N	2	7	2.4	-0.3	1027.8	S	4	7	6.7	-1.9
2	Helsinki	1025.9	ENE	6	0	5.9	0.9	1023.4	E	6	3	18.5	-1.1
3	Stockholm	1019.9	E	4	-	9.2	1.4	1019.0	E	12	-	14.2	3.6
4	Oslo	1014.6	ENE	4	-	14.4	-12.7	1014.9	NNE	12	8	13.5	-1.2
5	Reykjavik	999.7	NE	5	7	9.1	5.0	999.4	ESE	10	5	13.4	6.3
6	Moscow	1025.8	-	0	0	10.0	3.1	1022.4	NNW	6	0	23.5	-0.8
7	Kiev	1027.4	WNW	4	6	13.0	-0.8	1024.6	SSW	10	6	21.3	-1.1
8	Warsaw	1016.1	SE	8	7	14.9	6.5	1014.2	SE	8	3	23.5	9.6
9	Berlin	1006.9	SE	6	-	15.6	9.7	1012.0	SE	6	-	23.2	5.7
10	De Bilt	1003.5	SSE	6	2	10.2	9.1	1004.6	SSE	14	7	17.1	8.7
11	Dublin	991.9	SSE	6	3	8.0	6.2	992.7	ENE	8	8	9.2	8.5
12	Cork	989.5	SE	8	5	8.3	7.5	992.4	ESE	8	6	10.5	6.4
13	Sofia	1023.6	SSE	2	2	10.7	7.0	1019.8	-	0	6	22.1	7.7
14	Belgrade	1018.5	SE	10	4	16.6	10.0	1018.7	SSE	4	3	27.0	9.4
15	Budapest	1017.4	ESE	4	-	15.0	8.7	1017.0	SSW	10	-	25.0	6.7
16	Prague	1008.4	N	4	-	15.9	8.0	1011.3	ENE	4	1	23.8	4.8
17	Munich	1012.1	ENE	2	0	10.5	6.3	1006.9	S	12	5	26.0	-0.6
18	Strasbourg	1009.3	SSE	2	7	7.1	6.7	1006.7	N	5	-	17.6	10.2
19	Paris	1000.8	SE	3	7	10.4	9.2	1005.1	S	11	8	11.0	7.9
20	Jersey	993.0	SE	19	8	10.3	9.1	999.2	S	14	2	13.0	6.8
21	Milan	1017.2	NNW	2	0	11.8	11.6	1018.9	ENE	4	7	16.1	13.9
22	Marseille	1014.9	ESE	11	6	14.6	10.0	1013.8	SE	25	-	19.9	8.9
23	Bordeaux	1000.3	S	12	7	12.0	9.6	1007.2	WNW	14	-	12.1	7.4
24	Rome	1017.5	ESE	4	-	12.1	11.2	1018.2	W	9	0	23.4	10.8
25	Ajaccio	1018.3	NE	3	-	10.7	9.0	1016.7	SW	5	-	18.0	13.3
26	Barcelona	1011.9	SW	9	7	15.6	12.9	1011.9	WSW	4	8	17.0	14.3
27	Majorca	1014.7	S	7	2	15.0	11.9	1014.6	SSW	12	8	17.6	12.7
28	Madrid	1005.1	WSW	9	-	11.2	10.3	1010.5	SSW	24	-	14.2	3.4
29	Lisbon	1010.5	-	-	-	12.0	8.8	1016.7	-	-	-	15.9	9.7
30	Athens	1022.9	N	1	-	14.8	7.6	1023.2	-	0	7	22.2	11.2
31	Malta	1014.6	NE	7	5	16.2	16.1	1016.1	ENE	14	0	20.6	15.2
32	Gibraltar	1015.5	SW	13	8	16.6	13.4	1018.3	WSW	8	8	16.9	12.0

Daily Weather Summary for Thursday 25 April 2019

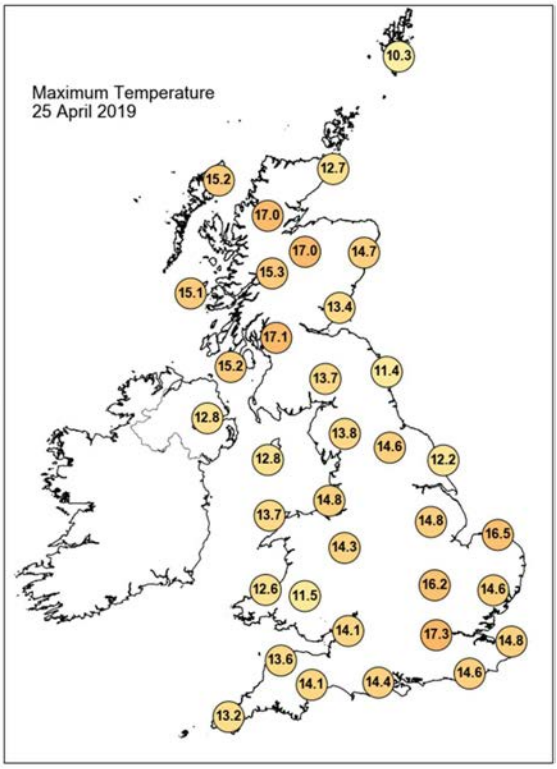

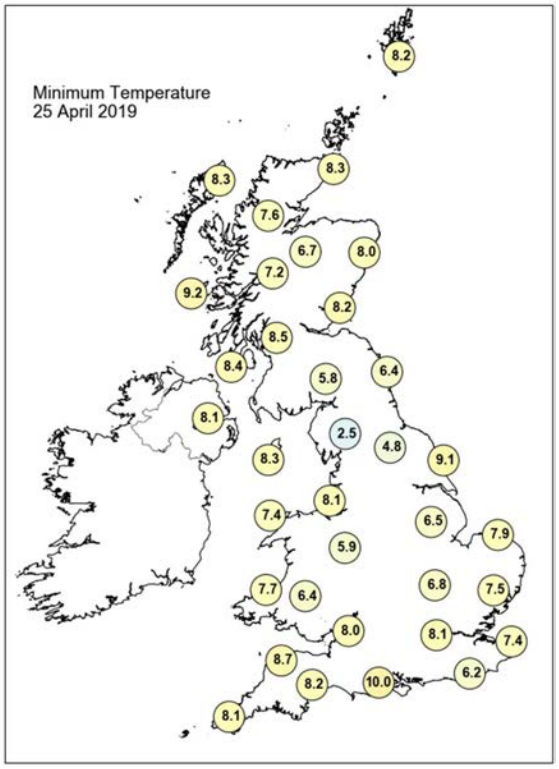

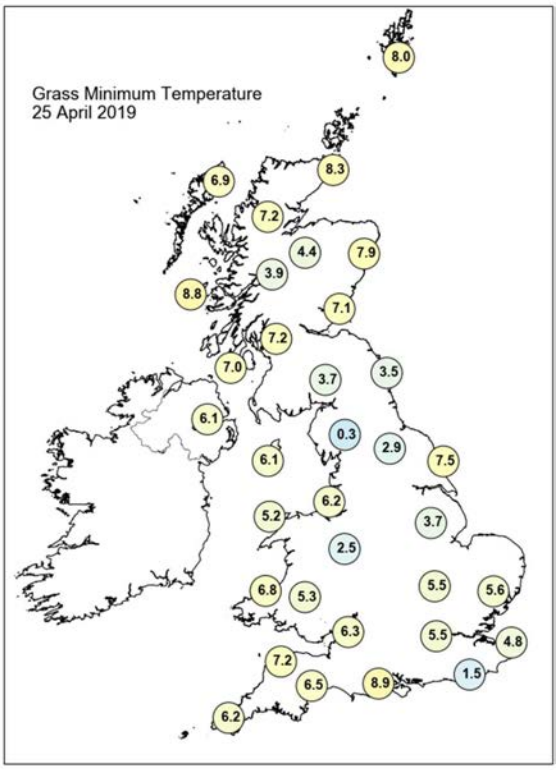

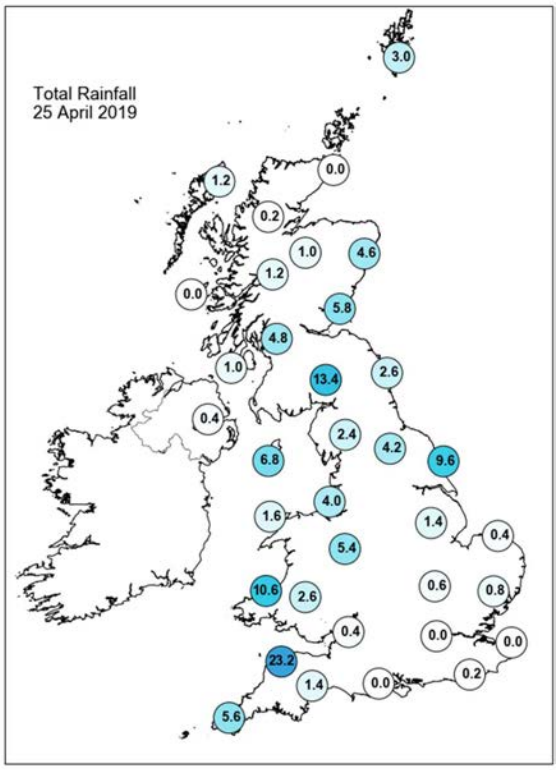

Daily Weather Summary for Thursday 25 April 2019

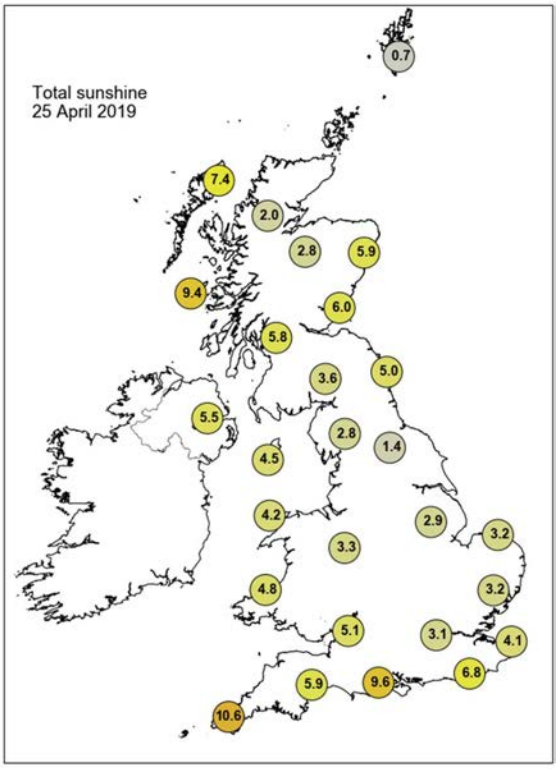

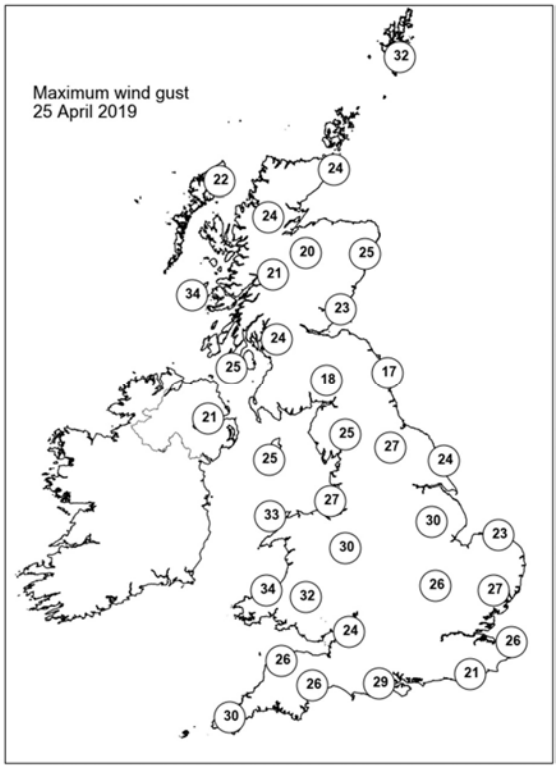

None of the selected stations observed a day of sleet or snow falling or non-zero snow depth at 0900 UTC.

Daily Weather Summary for Friday 26 April 2019

This day's summary created 03/05/2019 03:00

Summary of the UK Weather for Friday 26 April 2019

There was a good deal of dry weather though the early hours of Friday morning, as the rain that had initially been across northern Scotland eased and cleared. However, showers soon arrived across southwest Scotland and tracked northwards, then later in the night a band of rain pushed across Northern Ireland, then into Wales and southwest England. Also, a few showers spread into southern counties of England shortly after dawn. It was a chilly night where skies stayed clearer.

During the day, various bands of cloud and rain moved in to the west and then into central areas of the UK. There were warm sunny spells in the east but also one or two showers.

Daily Extremes

Highest Maximum	**18.2°C** Donna Nook No 2 (Lincolnshire, 8mAMSL)
Lowest Maximum	**8.5°C** Lake Vyrnwy No 2 (Powys (north), 360mAMSL)
Highest Minimum	**10.7°C** Bognor Regis (West Sussex, 7mAMSL)
Lowest Minimum	**1.0°C** South Newington (Oxfordshire, 105mAMSL)
Lowest Grass Minimum	**-4.9°C** South Newington (Oxfordshire, 105mAMSL)
Most Rainfall	**52.6mm** Capel Curig No 3 (Gwynedd, 216mAMSL)
Most Sunshine	**13.6hr** Strathy East (Sutherland, 68mAMSL)
Highest Gust	**71Kt 82mph** Aberdaron (Gwynedd, 95mAMSL)
Highest Gust (mountain)	**69Kt 79mph** Cairngorm Summit (Inverness-shire, 1237mAMSL)
Greatest Snow Depth at 0900 UTC	No non-zero values

mAMSL refers to station elevation in metres above mean sea level

Daily Weather Summary for Friday 26 April 2019

North Atlantic and Europe analysis charts and satellite images at 0000 UTC

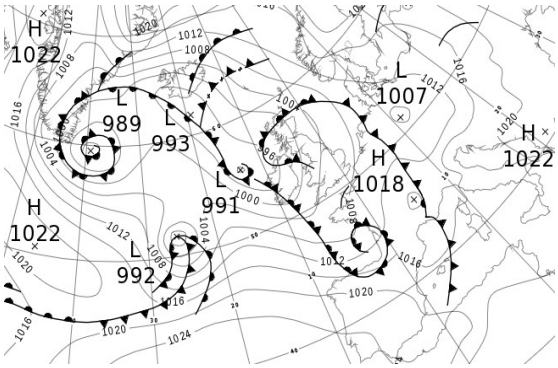



North Atlantic and Europe analysis charts and satellite images at 1200 UTC

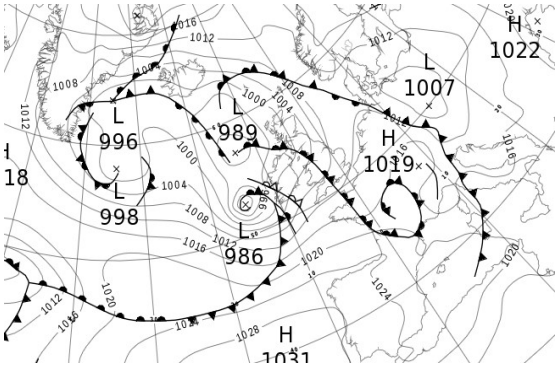



All satellite imagery copyright Met Office and EUMETSAT (European Organisation for the Exploitation of Meteorological Satellites). These show infra-red images from the geostationary MSG satellite. The rainfall rates are derived from both rain-radar and satellite data.

Daily Weather Summary for Friday 26 April 2019

UK satellite and rain-radar precipitation rates at (L) 0000 and (R) 1200 UTC

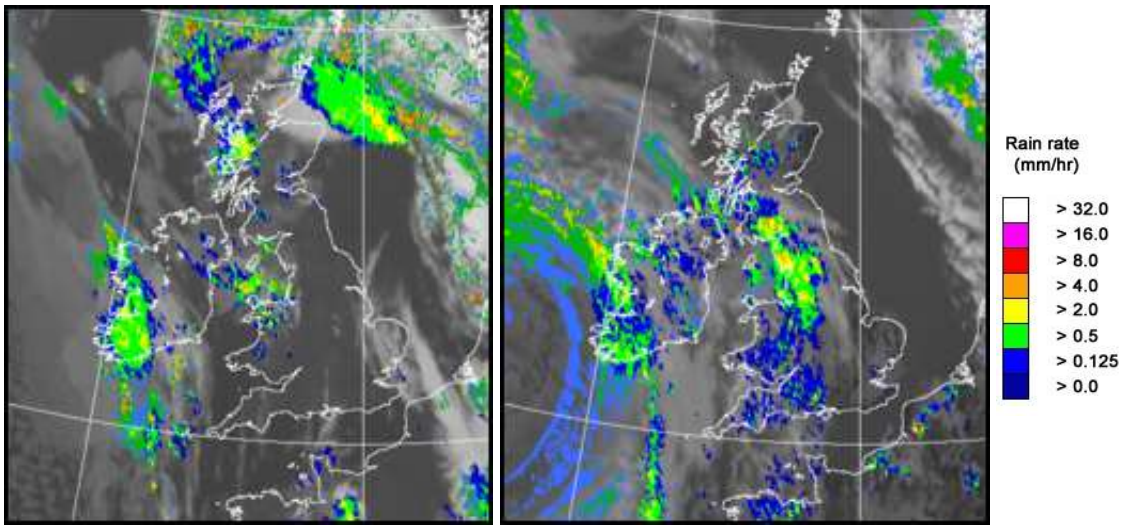

UK wind speed and direction at (L) 0000 and (R) 1200 UTC

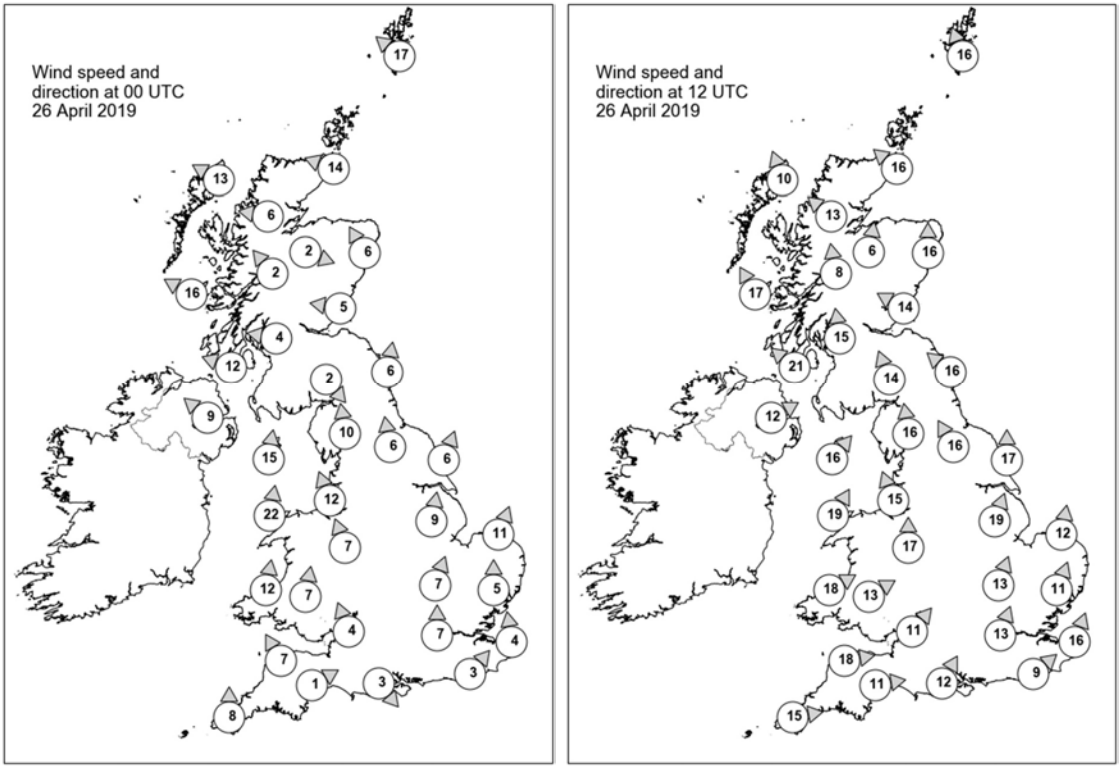

Daily Weather Summary for Friday 26 April 2019

Selected UK readings at (L) 0000 and (R) 1200 UTC

STATIONS		0000 UTC						1200 UTC					
NO	SITE	PRESS	WDIR	WSPD	CLOUD	TEMP	TDEW	PRESS	WDIR	WSPD	CLOUD	TEMP	TDEW
1	Lerwick	1005.9	SE	17	8	8.0	7.9	1006.1	SSE	16	8	8.2	7.6
2	Wick	1000.5	ESE	14	8	8.6	8.5	1000.7	SE	16	0	11.1	7.6
3	Stornoway	997.6	ESE	13	8	9.7	7.6	997.6	SSE	10	8	11.0	7.2
4	Loch Glascarnoch	999.1	E	6	8	7.5	5.8	998.9	SE	13	8	11.5	4.6
5	Aviemore	999.6	WNW	2	7	7.4	6.7	1000.6	S	6	7	10.4	5.6
6	Dyce	1001.4	SSE	6	8	8.4	7.9	1002.6	S	16	1	12.2	7.1
7	Tulloch Bridge	999.9	SE	2	8	7.4	5.8	1000.1	S	8	8	10.2	7.1
8	Tiree	997.3	ESE	16	5	9.0	7.3	997.1	SSE	17	0	11.9	8.5
9	Leuchars	1000.2	E	5	7	8.1	8.1	1001.8	ESE	14	2	14.0	8.2
10	Bishopton	999.3	E	4	7	8.0	7.3	999.9	S	15	7	11.3	6.2
11	Machrihanish	997.6	ESE	12	4	8.9	7.1	997.9	SE	21	7	9.7	8.8
12	Boulmer	1001.9	S	6	0	5.4	4.8	1003.6	SE	16	0	11.7	8.1
13	Eskdalemuir	1001.2	NW	2	5	6.0	5.7	1002.0	SSE	14	8	10.0	6.3
14	Aldergrove	997.0	SE	9	7	8.9	7.1	998.8	WSW	12	8	10.8	8.3
15	Shap	1001.9	S	10	1	6.5	4.4	1003.2	S	16	8	9.1	7.2
16	Leeming	1003.3	S	6	0	6.0	5.3	1004.7	SSE	16	6	12.9	5.4
17	Ronaldsway	998.8	S	15	7	9.5	8.5	1001.4	SW	16	7	10.1	8.4
18	Bridlington	1004.0	SSW	6	0	8.7	7.6	1006.3	S	17	2	14.1	7.3
19	Crosby	1002.1	SSE	12	7	9.3	6.1	1004.3	SSE	15	8	10.5	9.3
20	Valley	1000.0	S	22	8	10.1	8.5	1003.9	SSW	19	7	9.9	8.3
21	Waddington	1004.9	S	9	1	7.9	4.8	1007.4	SSW	19	3	14.6	4.4
22	Shawbury	1003.5	SSE	7	5	6.9	5.4	1005.3	S	17	8	11.8	8.8
23	Weybourne	1005.9	SSW	11	4	8.4	5.5	1009.1	S	12	6	16.2	5.2
24	Bedford	1005.6	SSW	7	0	8.2	6.2	1008.4	SSW	13	4	15.0	5.9
25	Aberporth	1002.1	S	12	1	8.1	7.4	1006.6	WSW	18	8	9.1	7.6
26	Sennybridge	1003.8	S	7	1	6.4	4.9	1007.2	WSW	13	8	8.4	7.6
27	Wattisham	1006.5	S	5	7	8.4	5.7	1010.0	SSW	11	4	13.9	6.8
28	Almondsbury	1005.1	SSE	4	0	8.0	6.7	1008.4	SW	11	8	11.4	8.7
29	Heathrow	1006.2	S	7	0	8.9	7.4	1009.7	SSW	13	6	16.4	6.6
30	Manston	1007.3	S	4	5	8.6	7.3	1011.5	SSW	16	5	14.8	8.5
31	Chivenor	1004.3	SSE	7	0	6.6	5.4	1009.7	W	18	8	10.7	7.2
32	Exeter	1004.7	WSW	1	1	6.1	5.6	1009.7	W	11	8	12.4	8.1
33	Herstmonceux	1006.9	SW	3	0	7.5	6.6	1011.8	SW	9	8	13.1	7.7
34	Hurn	1006.1	NW	3	1	6.2	5.3	1010.0	SSW	12	8	13.1	9.6
35	Camborne	1004.0	S	8	2	8.8	7.3	1011.2	W	15	7	11.1	3.7

Daily Weather Summary for Friday 26 April 2019

Selected European readings at (L) 0000 and (R) 1200 UTC

STATIONS		0000 UTC						1200 UTC					
NO	SITE	PRESS	WDIR	WSPD	CLOUD	TEMP	TDEW	PRESS	WDIR	WSPD	CLOUD	TEMP	TDEW
1	Murmansk	1022.1	S	4	6	-0.8	-2.1	1016.5	N	8	8	7.5	0.7
2	Helsinki	1022.1	NE	4	8	11.9	1.9	1018.1	NE	10	8	13.7	7.6
3	Stockholm	1018.3	ENE	6	-	9.7	4.8	1015.4	ENE	8	-	18.7	8.8
4	Oslo	1015.8	NNE	6	-	13.4	1.4	1014.2	NNE	6	6	17.9	0.6
5	Reykjavik	995.1	NNE	3	8	9.4	5.6	998.6	SE	11	7	11.0	5.8
6	Moscow	1022.1	-	0	6	13.3	1.3	1019.6	WNW	2	4	22.2	-1.2
7	Kiev	1022.5	SW	2	0	10.3	1.7	1018.6	SSW	10	0	22.4	-0.3
8	Warsaw	1013.7	SE	4	0	15.1	10.0	1009.1	SE	10	3	27.0	8.0
9	Berlin	1009.6	E	10	-	16.7	5.5	1006.9	SSW	8	-	25.4	10.5
10	De Bilt	1009.0	S	4	8	10.1	7.6	1012.8	WSW	8	8	15.2	7.6
11	Dublin	998.0	SW	8	8	9.1	7.0	1001.8	WSW	12	7	9.8	5.3
12	Cork	998.3	SSW	8	7	8.5	8.1	1003.9	SSW	21	7	8.5	5.2
13	Sofia	1021.2	-	0	2	11.0	8.6	1016.1	-	0	6	24.4	8.4
14	Belgrade	1017.6	ESE	6	0	17.8	10.9	1014.4	SE	6	6	29.2	11.1
15	Budapest	1016.0	SE	4	-	15.4	9.3	1012.7	SSW	10	-	27.8	7.1
16	Prague	1009.0	N	4	-	15.9	8.5	1005.6	N	4	7	26.6	5.1
17	Munich	1008.0	SSE	8	8	17.1	2.1	1015.8	W	12	7	8.4	4.2
18	Strasbourg	1012.0	ESE	3	8	11.1	6.6	1016.9	S	8	-	11.6	8.1
19	Paris	1011.1	SSW	5	2	7.1	5.6	1015.0	SW	10	7	14.6	7.9
20	Jersey	1006.7	S	11	4	9.4	7.5	1013.2	WSW	13	8	13.0	10.6
21	Milan	1015.2	ESE	6	7	14.4	13.0	1012.7	SW	10	6	19.9	9.4
22	Marseille	1013.8	ESE	5	8	14.7	8.6	1018.1	W	11	-	18.1	6.3
23	Bordeaux	1012.0	S	5	6	8.9	7.7	1020.2	W	17	7	14.7	9.7
24	Rome	1016.6	SE	6	-	15.3	10.9	1019.3	NW	7	7	16.8	13.1
25	Ajaccio	1017.7	NE	5	-	12.4	10.3	1019.2	SW	10	-	18.9	13.7
26	Barcelona	1015.4	WNW	3	5	13.1	6.4	1019.9	NW	10	2	22.4	4.3
27	Majorca	1017.4	SW	1	7	14.4	13.1	1021.7	NW	8	1	22.4	3.5
28	Madrid	1020.5	SSW	8	5	9.2	3.9	1023.5	SW	3	6	15.4	1.9
29	Lisbon	1024.4	-	-	-	12.2	9.0	1027.4	NW	4	5	17.9	6.2
30	Athens	1020.3	N	1	-	16.1	13.4	1019.3	S	4	4	24.0	14.2
31	Malta	1017.4	NE	10	1	16.1	15.8	1016.9	E	12	1	20.5	15.2
32	Gibraltar	1023.3	W	9	0	14.4	10.7	1024.3	S	7	0	18.7	8.8

Daily Weather Summary for Friday 26 April 2019

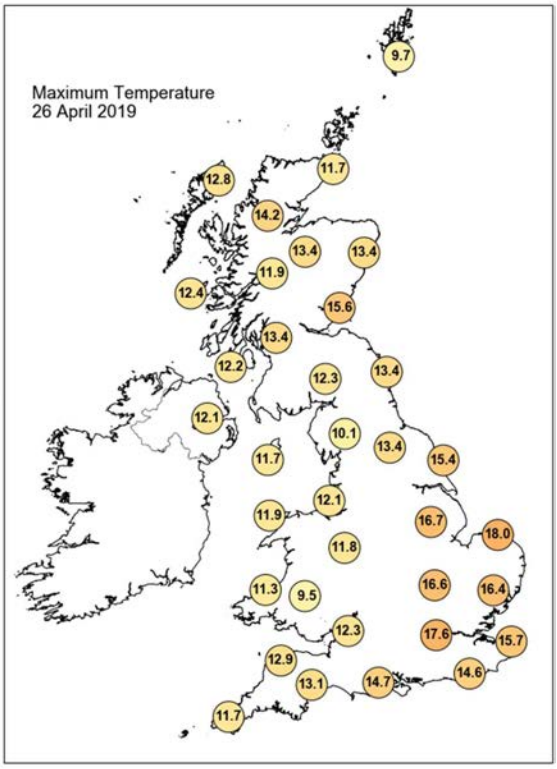

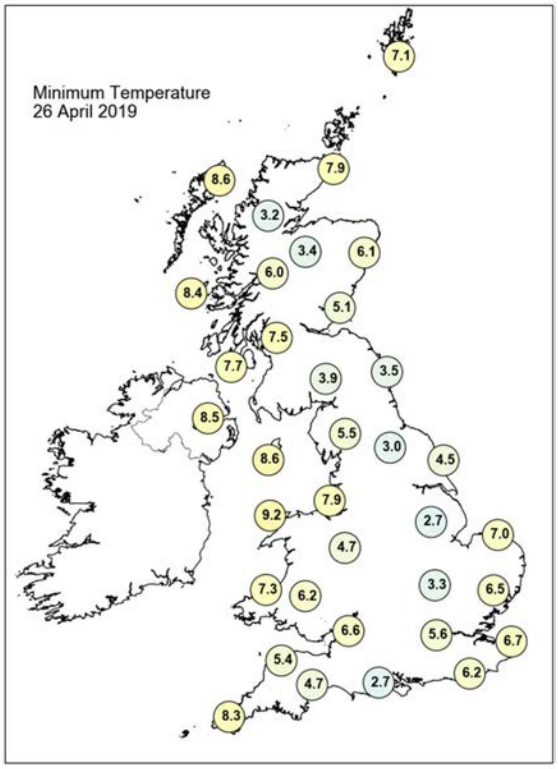

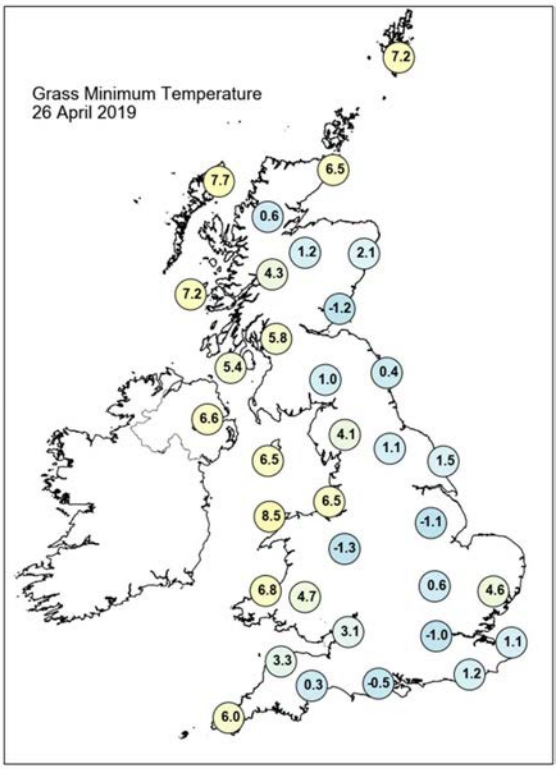

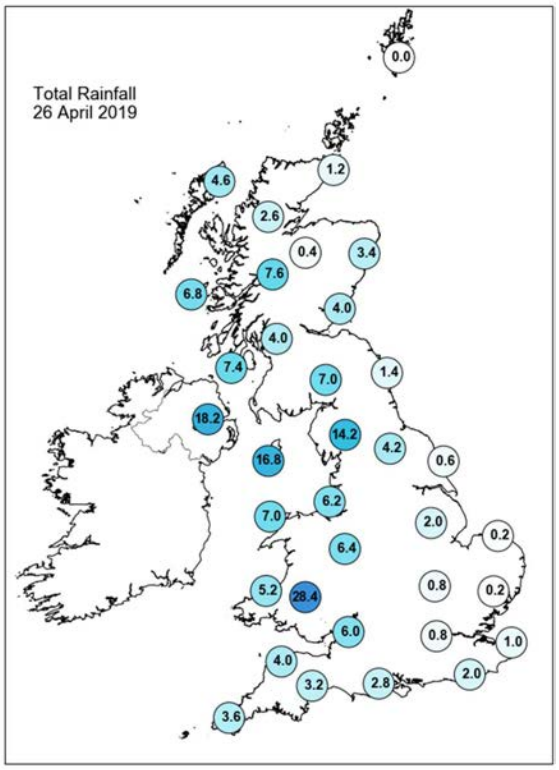

Daily Weather Summary for Friday 26 April 2019

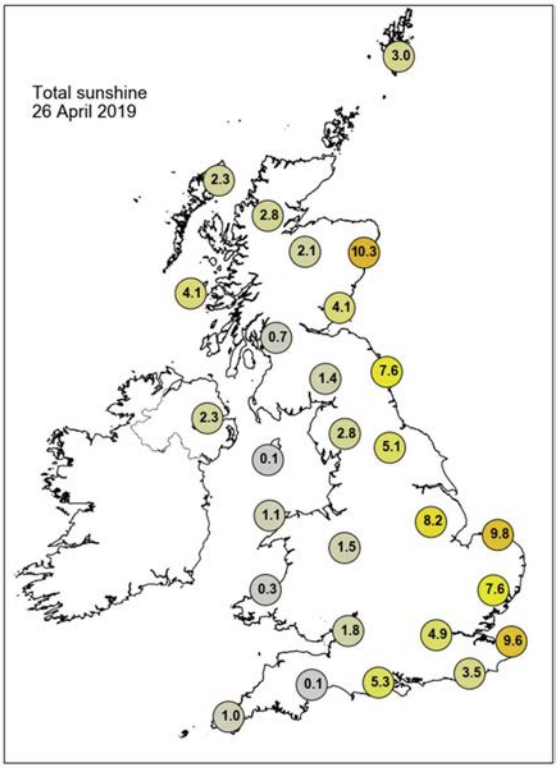

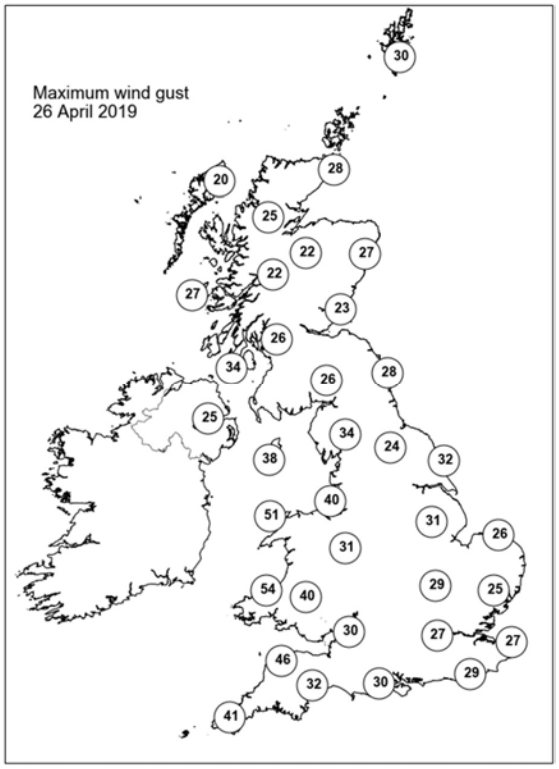

None of the selected stations observed a day of sleet or snow falling or non-zero snow depth at 0900 UTC.

Daily Weather Summary for Saturday 27 April 2019

This day's summary created 04/05/2019 03:00

Summary of the UK Weather for Saturday 27 April 2019

Storm Hannah arrived from the west during the early hours of Saturday, bringing showery outbreaks of rain to many areas. The heaviest and most persistent rain affected Northern Ireland and Wales. Gales developed across many central and southern parts of the UK, with severe gales around some of the coasts and a gust of 82mph being recorded at Aberdaron. Storm Hannah moved eastwards during daylight hours, bringing gales across the central and southern parts as well as Northern Ireland. Outbreaks of rain across Northern Ireland, Wales, central and northern England and Southern Scotland gradually turned more showery from the west through the day, with sunny intervals developing in the southwest and parts of the south. The strong to gale force winds began to ease from the west during the afternoon and continued to abate through the evening. It was a cold feeling day with a marked wind chill.

Daily Extremes

Highest Maximum	**15.1°C** Kinlochewe (Ross & Cromarty, 25mAMSL)
Lowest Maximum	**6.8°C** Pennerley (Shropshire, 357mAMSL)
Highest Minimum	**8.9°C** Ringmer, Bishops Lane (East Sussex, 23mAMSL)
Lowest Minimum	**2.2°C** Loch Glascarnoch (Ross & Cromarty, 269mAMSL)
Lowest Grass Minimum	**-0.9°C** Kinlochewe (Ross & Cromarty, 25mAMSL)
Most Rainfall	**58.2mm** Buxton (Derbyshire, 307mAMSL)
Most Sunshine	**11.0hr** Slapton (Devon, 32mAMSL)
Highest Gust	**68Kt 78mph** Pembrey Sands (Dyfed, 3mAMSL) also Aberdaron (Gwynedd, 95mAMSL)
Highest Gust (mountain)	**54Kt 62mph** Cairngorm Summit (Inverness-shire, 1237mAMSL)
Greatest Snow Depth at 0900 UTC	No non-zero values

mAMSL refers to station elevation in metres above mean sea level

Daily Weather Summary for Saturday 27 April 2019

North Atlantic and Europe analysis charts and satellite images at 0000 UTC

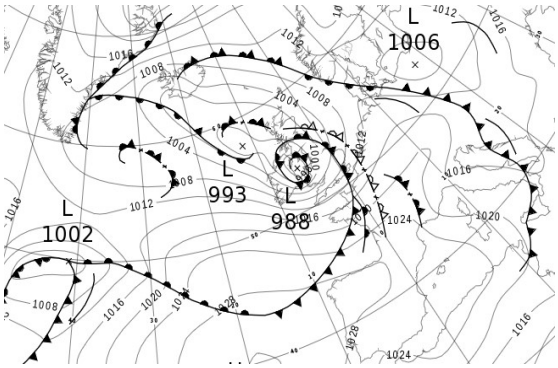



North Atlantic and Europe analysis charts and satellite images at 1200 UTC

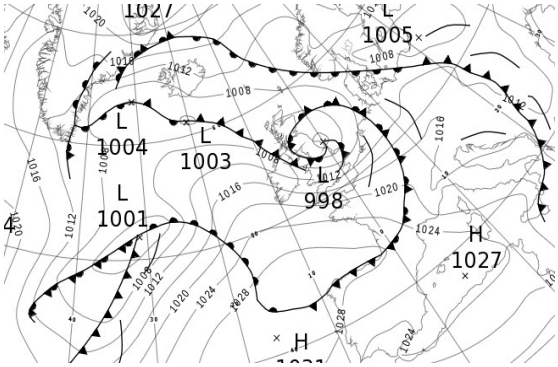



All satellite imagery copyright Met Office and EUMETSAT (European Organisation for the Exploitation of Meteorological Satellites). These show infra-red images from the geostationary MSG satellite. The rainfall rates are derived from both rain-radar and satellite data.

Daily Weather Summary for Saturday 27 April 2019

UK satellite and rain-radar precipitation rates at (L) 0000 and (R) 1200 UTC



UK wind speed and direction at (L) 0000 and (R) 1200 UTC

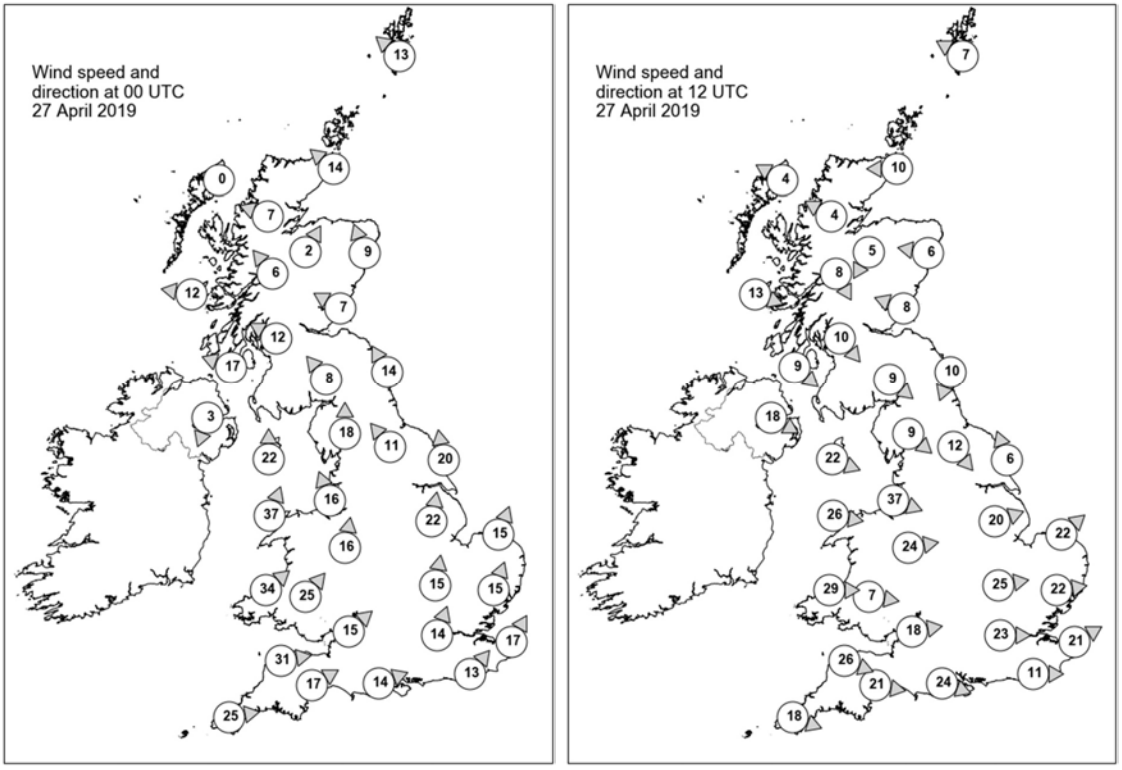

Daily Weather Summary for Saturday 27 April 2019

Selected UK readings at (L) 0000 and (R) 1200 UTC

STATIONS		0000 UTC						1200 UTC					
NO	SITE	PRESS	WDIR	WSPD	CLOUD	TEMP	TDEW	PRESS	WDIR	WSPD	CLOUD	TEMP	TDEW
1	Lerwick	1005.6	SE	13	8	6.3	6.2	1008.2	ESE	7	7	8.6	6.9
2	Wick	999.7	SE	14	7	8.9	8.1	1004.8	E	10	8	9.1	8.5
3	Stornoway	997.2	-	0	8	8.1	7.4	1004.2	ESE	4	7	11.0	6.8
4	Loch Glascarnoch	998.0	ESE	7	8	7.3	5.8	1003.8	ESE	4	7	9.8	4.4
5	Aviemore	998.3	SSW	2	8	6.5	4.2	1002.7	NNE	5	8	10.5	5.3
6	Dyce	1000.0	SSE	9	8	8.4	7.6	1003.1	E	6	8	9.1	8.1
7	Tulloch Bridge	998.1	SE	6	7	5.5	3.3	1003.5	NNW	8	7	9.8	4.5
8	Tiree	995.6	E	12	7	7.8	6.7	1005.1	WNW	13	8	9.0	6.6
9	Leuchars	998.9	ESE	7	7	8.2	6.3	1001.9	ESE	8	3	11.3	6.8
10	Bishopton	996.0	ESE	12	7	6.6	4.8	1002.5	NW	10	3	11.4	6.8
11	Machrihanish	993.1	ESE	17	7	7.6	6.4	1003.5	NW	9	7	9.9	7.3
12	Boulmer	999.3	SSE	14	8	8.2	6.8	1000.8	NNE	10	2	10.9	7.4
13	Eskdalemuir	997.1	SE	8	8	5.9	4.8	1001.1	NW	9	7	10.6	5.0
14	Aldergrove	991.3	NNE	3	8	6.2	5.5	1006.9	WNW	18	8	7.3	4.6
15	Shap	997.3	S	18	7	5.6	4.3	-	NW	9	3	-	-
16	Leeming	999.3	SE	11	8	7.9	5.9	1000.3	NW	12	8	9.6	5.5
17	Ronaldsway	991.4	S	22	8	8.2	5.5	1005.5	WNW	22	8	7.1	5.0
18	Bridlington	1001.6	S	20	8	9.5	7.7	998.2	SSE	6	8	10.1	7.2
19	Crosby	996.5	SSE	16	8	8.2	4.2	1005.4	WNW	37	8	8.0	6.0
20	Valley	990.3	SSW	37	8	7.4	6.4	1008.6	W	26	7	9.2	3.0
21	Waddington	1002.9	S	22	8	8.7	7.2	1001.6	WSW	20	7	8.8	5.3
22	Shawbury	999.7	S	16	7	7.6	3.8	1007.3	W	24	8	7.7	3.7
23	Weybourne	1005.6	SSW	15	8	10.3	4.8	1003.0	SW	22	8	8.9	5.3
24	Bedford	1005.2	S	15	8	8.6	6.8	1006.7	W	25	8	9.2	2.4
25	Aberporth	998.4	SW	34	8	6.9	5.0	1012.6	W	29	7	9.0	3.5
26	Sennybridge	1001.2	SW	25	8	5.5	3.9	1011.3	W	7	8	7.6	2.3
27	Wattisham	1007.3	SSW	15	8	9.4	5.8	1006.8	W	22	8	8.1	5.5
28	Almondsbury	1005.5	SW	15	8	7.0	5.1	1011.8	W	18	8	10.1	1.5
29	Heathrow	1007.2	SSW	14	8	9.9	7.4	1009.7	W	23	7	11.8	0.5
30	Manston	1010.2	SSW	17	8	9.3	6.9	1009.9	WSW	21	8	10.4	3.3
31	Chivenor	1006.6	W	31	6	9.2	4.0	1015.8	WNW	26	6	10.1	3.5
32	Exeter	1008.7	WSW	17	5	7.1	4.3	1014.8	W	21	4	11.8	1.9
33	Herstmonceux	1010.0	SW	13	8	9.2	8.6	1011.4	W	11	7	10.9	1.2
34	Hurn	1008.9	WSW	14	6	9.2	5.0	1013.4	WNW	24	5	13.8	0.9
35	Camborne	1011.0	W	25	6	8.7	2.7	1019.4	WNW	18	5	10.5	3.7

Daily Weather Summary for Saturday 27 April 2019

Selected European readings at (L) 0000 and (R) 1200 UTC

STATIONS		0000 UTC						1200 UTC					
NO	SITE	PRESS	WDIR	WSPD	CLOUD	TEMP	TDEW	PRESS	WDIR	WSPD	CLOUD	TEMP	TDEW
1	Murmansk	1021.4	NNE	10	8	0.3	-0.5	1028.2	N	12	7	0.0	-5.4
2	Helsinki	1014.0	NE	2	5	10.4	7.1	1012.6	NE	8	0	20.8	1.5
3	Stockholm	1013.6	NE	4	-	8.4	5.0	1012.6	ENE	14	-	17.2	4.7
4	Oslo	1010.7	NNE	10	-	14.6	1.9	1009.7	NE	10	7	17.3	2.1
5	Reykjavik	999.5	ENE	9	8	8.3	4.8	1006.9	E	10	8	9.8	6.4
6	Moscow	1016.3	-	0	7	12.5	4.0	1009.1	N	10	6	21.3	-1.2
7	Kiev	1015.6	S	4	0	11.1	6.9	1011.0	SW	10	2	21.7	8.8
8	Warsaw	1007.2	SE	2	4	13.4	9.2	1010.2	W	10	7	15.4	10.3
9	Berlin	1012.0	WNW	14	-	10.7	9.1	1012.2	W	6	-	17.3	6.9
10	De Bilt	1012.3	S	4	0	10.6	7.3	1009.6	SW	8	8	10.6	6.3
11	Dublin	990.9	W	14	7	5.7	5.1	1009.6	W	31	5	9.1	3.5
12	Cork	1006.0	WNW	21	7	5.4	2.4	1017.3	WNW	23	5	8.3	2.1
13	Sofia	1017.1	-	0	4	12.2	9.7	1010.2	NNW	4	7	23.2	9.1
14	Belgrade	1012.6	WSW	4	6	19.8	10.2	1014.4	W	4	8	14.2	12.0
15	Budapest	1013.4	SW	4	-	14.8	13.0	1013.3	WNW	10	-	15.3	7.3
16	Prague	1015.0	WSW	6	-	8.3	5.9	1014.4	W	6	7	14.0	4.6
17	Munich	1019.3	SW	4	8	7.2	4.4	1016.1	W	14	7	13.5	2.8
18	Strasbourg	1018.6	SSW	9	8	9.4	7.0	1015.7	SW	14	8	13.7	8.1
19	Paris	1017.4	WSW	13	8	11.5	6.6	1017.9	W	18	5	13.1	2.0
20	Jersey	1014.3	WSW	20	6	9.8	6.6	1019.9	W	23	2	10.3	5.4
21	Milan	1015.5	W	4	0	10.8	5.2	1015.9	WSW	6	3	20.7	4.6
22	Marseille	1022.4	WNW	17	-	13.0	3.1	1021.9	W	17	-	18.9	7.9
23	Bordeaux	1025.9	SSW	5	8	10.3	8.7	1026.6	WNW	17	8	15.3	6.0
24	Rome	1017.8	SW	4	-	14.2	12.4	1019.4	W	8	3	18.4	9.6
25	Ajaccio	1021.5	NE	5	8	11.0	9.1	1022.2	WSW	13	8	17.3	9.0
26	Barcelona	1024.8	N	6	4	12.4	9.0	1025.3	SW	10	1	18.4	9.2
27	Majorca	1025.2	N	3	1	9.6	7.2	1025.8	SSW	13	1	21.9	8.7
28	Madrid	1027.8	NNE	2	0	7.7	2.8	1025.3	SE	4	0	18.5	3.1
29	Lisbon	1028.3	-	-	-	12.4	7.7	1025.7	-	-	-	20.4	8.6
30	Athens	1016.7	-	0	-	15.6	13.0	1014.8	-	0	1	25.8	14.8
31	Malta	1016.7	NNW	7	0	15.9	14.3	1018.0	NNW	14	1	22.5	13.8
32	Gibraltar	1023.9	NNW	2	0	14.9	9.5	1024.6	ENE	19	1	18.0	13.6

Daily Weather Summary for Saturday 27 April 2019

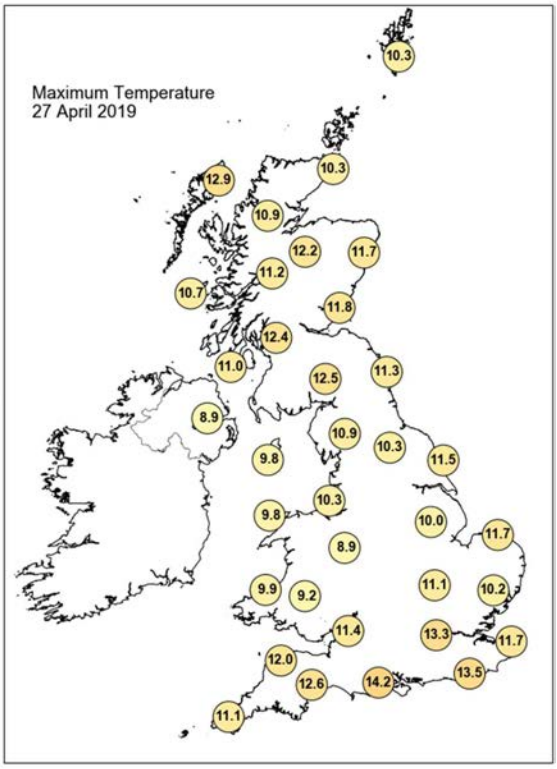

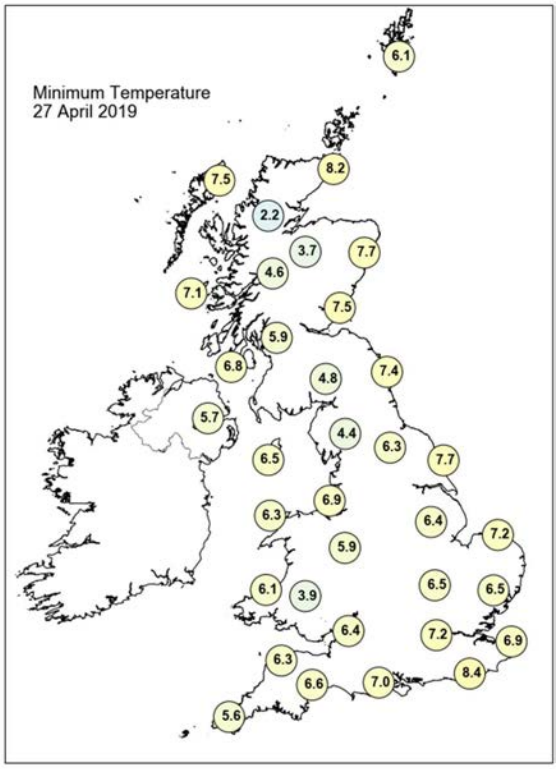

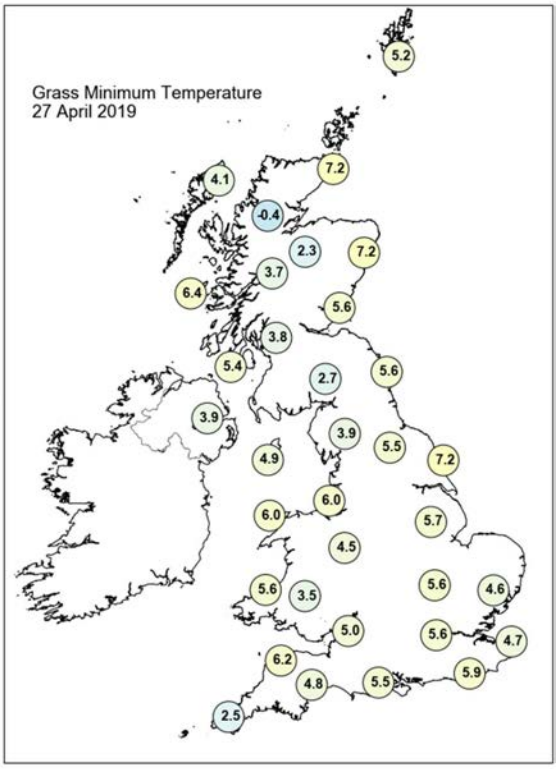

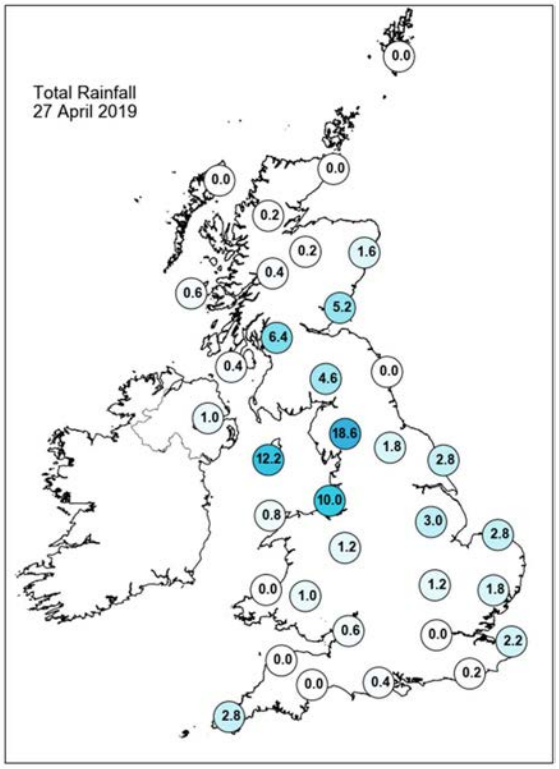

Daily Weather Summary for Saturday 27 April 2019

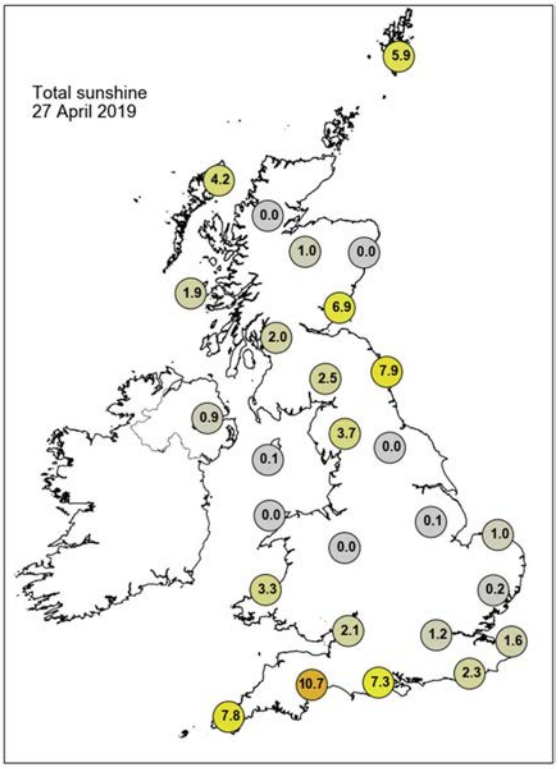

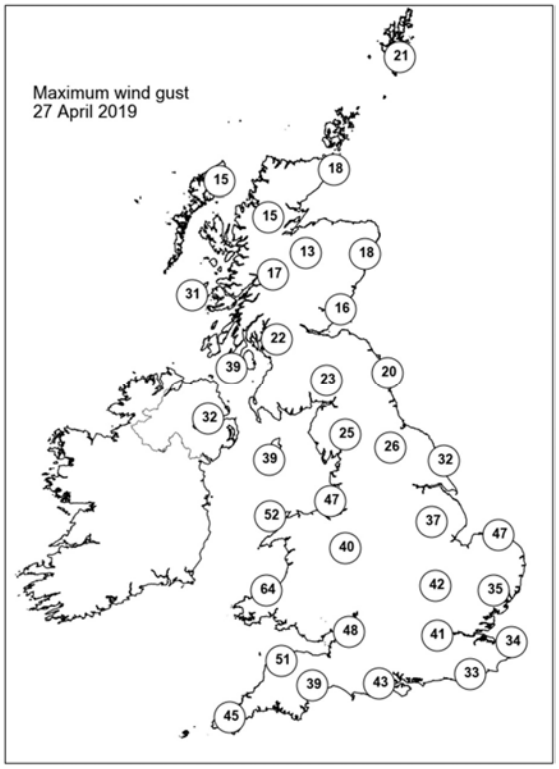

None of the selected stations observed a day of sleet or snow falling or non-zero snow depth at 0900 UTC.

Daily Weather Summary for Sunday 28 April 2019

This day's summary created 05/05/2019 03:00

Summary of the UK Weather for Sunday 28 April 2019

Overnight the winds continued to ease as Storm Hannah cleared further eastwards and the heaviest showers died out as well. For many it was largely cloudy which kept temperatures up, but under some clear breaks it turned chilly, especially across parts of southeast Scotland and northeast England but also for Northern Ireland, Wales and parts of southwest England. Meanwhile a band of patchy rain spread across Northern Ireland, with the rain affecting Cornwall and parts of southwest Wales by morning. Outbreaks of rain continued across Northern Ireland and westernmost parts of Britain through the day. Elsewhere there were some sunny spells, but with isolated showers affecting easternmost areas until late afternoon. With lighter winds than Saturday it was a much warmer feeling day.

Daily Extremes

Highest Maximum	**18.6°C** Kinlochewe (Ross & Cromarty, 25mAMSL)
Lowest Maximum	**9.1°C** Castlereagh (Down, 122mAMSL)
Highest Minimum	**9.5°C** Grangemouth Refinery (Stirling (in Central Region), 2mAMSL)
Lowest Minimum	**0.1°C** Bewcastle (Cumbria, 133mAMSL)
Lowest Grass Minimum	**-2.4°C** Bewcastle (Cumbria, 133mAMSL)
Most Rainfall	**9.0mm** Valley (Gwynedd, 10mAMSL)
Most Sunshine	**12.1hr** Dunbar (East Lothian, 23mAMSL)
Highest Gust	**40Kt 46mph** Crosby (Merseyside, 9mAMSL)
Highest Gust (mountain)	**25Kt 29mph** Bealach Na Ba No 2 (Ross & Cromarty, 773mAMSL)
Greatest Snow Depth at 0900 UTC	No non-zero values

mAMSL refers to station elevation in metres above mean sea level

Daily Weather Summary for Sunday 28 April 2019

North Atlantic and Europe analysis charts and satellite images at 0000 UTC

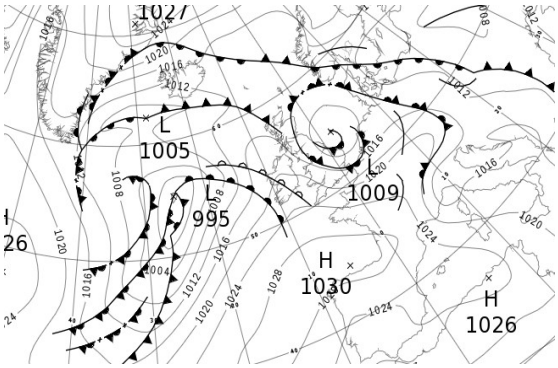



North Atlantic and Europe analysis charts and satellite images at 1200 UTC

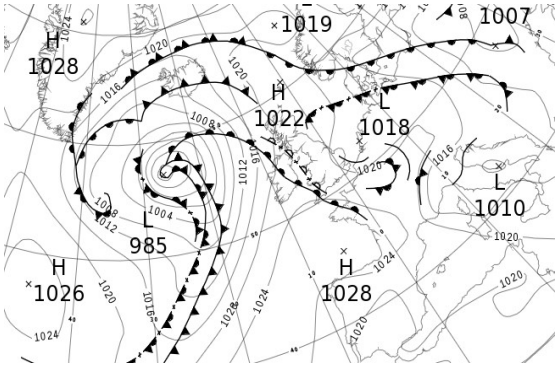



All satellite imagery copyright Met Office and EUMETSAT (European Organisation for the Exploitation of Meteorological Satellites). These show infra-red images from the geostationary MSG satellite. The rainfall rates are derived from both rain-radar and satellite data.

Daily Weather Summary for Sunday 28 April 2019

UK satellite and rain-radar precipitation rates at (L) 0000 and (R) 1200 UTC



UK wind speed and direction at (L) 0000 and (R) 1200 UTC

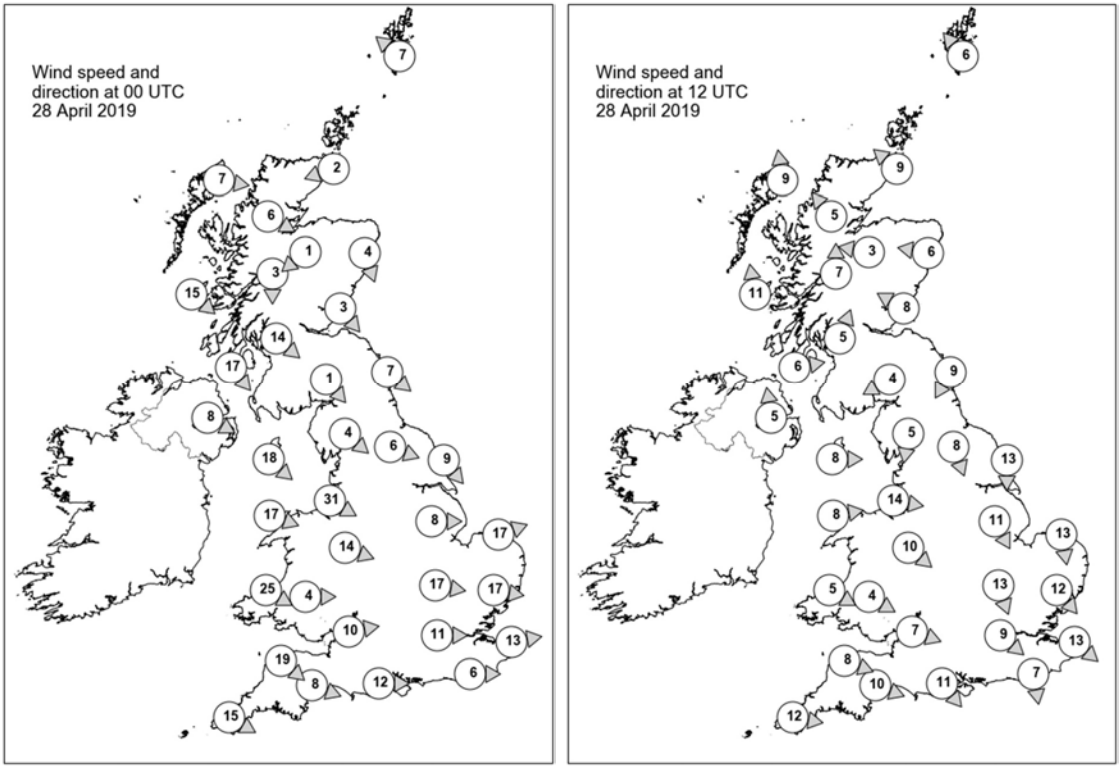

Daily Weather Summary for Sunday 28 April 2019

Selected UK readings at (L) 0000 and (R) 1200 UTC

STATIONS		0000 UTC						1200 UTC					
NO	SITE	PRESS	WDIR	WSPD	CLOUD	TEMP	TDEW	PRESS	WDIR	WSPD	CLOUD	TEMP	TDEW
1	Lerwick	1015.1	SE	7	8	7.4	5.9	1021.8	SE	6	6	9.4	5.3
2	Wick	1014.2	ENE	2	8	8.1	7.7	1021.0	SE	9	4	11.0	7.9
3	Stornoway	1014.7	W	7	8	9.1	8.0	1020.1	S	9	0	11.0	7.4
4	Loch Glascarnoch	1015.2	WNW	6	7	6.1	4.6	1019.9	SE	5	8	11.9	5.1
5	Aviemore	1014.4	NE	1	8	7.4	5.3	1019.9	E	3	5	14.0	3.7
6	Dyce	1013.9	NNW	4	7	7.8	6.6	1021.2	E	6	7	13.1	7.5
7	Tulloch Bridge	1015.6	N	3	8	7.3	6.8	1020.9	S	7	7	12.0	5.5
8	Tiree	1016.7	NW	15	7	8.4	4.9	1020.5	S	11	8	9.5	-
9	Leuchars	1013.7	NW	3	8	8.1	7.9	1021.5	ESE	8	3	11.4	7.2
10	Bishopton	1013.9	NW	14	8	9.2	6.7	1020.9	SSW	5	6	13.1	8.8
11	Machrihanish	1016.5	NW	17	8	8.5	5.3	1021.3	W	6	8	10.1	5.3
12	Boulmer	1012.4	NW	7	2	7.3	6.8	1021.6	NNE	9	0	10.3	7.0
13	Eskdalemuir	1014.2	NW	1	8	5.3	5.2	1021.0	ENE	4	7	12.9	4.6
14	Aldergrove	1018.1	WNW	8	7	6.9	3.0	1021.7	S	5	8	9.8	4.9
15	Shap	1014.4	NW	4	0	2.9	1.8	1021.4	N	5	0	11.2	4.8
16	Leeming	1012.3	WNW	6	7	6.2	4.1	1021.3	NNW	8	7	12.0	6.2
17	Ronaldsway	1016.4	NW	18	7	8.6	3.0	1022.1	W	8	7	11.5	6.4
18	Bridlington	1009.8	NW	9	8	8.0	7.1	1020.3	N	13	7	12.2	8.5
19	Crosby	1015.3	WNW	31	8	8.4	5.7	1022.5	W	14	8	10.3	7.2
20	Valley	1018.3	WNW	17	8	8.4	3.6	1023.1	W	8	3	11.1	5.6
21	Waddington	1011.8	W	8	8	7.3	6.7	1020.6	NNW	11	8	9.8	6.3
22	Shawbury	1015.8	WNW	14	8	7.5	2.9	1021.9	NW	10	6	11.7	7.5
23	Weybourne	1010.4	WSW	17	8	7.3	5.9	1018.9	N	13	8	10.6	8.1
24	Bedford	1014.0	W	17	7	6.6	3.1	1020.2	NNW	13	8	11.9	4.9
25	Aberporth	1020.0	WNW	25	0	8.1	3.0	1023.7	WNW	5	8	8.9	6.0
26	Sennybridge	1019.4	W	4	7	6.1	1.8	1022.4	WNW	4	7	12.2	4.9
27	Wattisham	1012.9	W	17	7	5.9	4.5	1018.6	NW	12	8	9.5	7.3
28	Almondsbury	1018.2	W	10	5	8.0	2.4	1022.1	WNW	7	7	11.6	6.0
29	Heathrow	1016.0	W	11	8	8.1	1.4	1020.2	NW	9	8	13.4	3.9
30	Manston	1015.1	W	13	8	6.7	4.8	1019.2	NW	13	8	10.4	5.6
31	Chivenor	1021.1	NW	19	1	9.4	4.2	1024.0	WNW	8	7	10.2	6.4
32	Exeter	1020.3	WNW	8	8	7.9	4.3	1023.1	WNW	10	8	11.7	6.8
33	Herstmonceux	1016.8	W	6	8	7.3	2.7	1019.8	N	7	7	11.9	4.3
34	Hurn	1018.8	W	12	0	7.0	3.1	1021.8	NW	11	8	12.8	6.2
35	Camborne	1023.4	WNW	15	6	9.2	4.7	1024.2	W	12	8	11.5	10.6

Daily Weather Summary for Sunday 28 April 2019

Selected European readings at (L) 0000 and (R) 1200 UTC

STATIONS		0000 UTC						1200 UTC					
NO	SITE	PRESS	WDIR	WSPD	CLOUD	TEMP	TDEW	PRESS	WDIR	WSPD	CLOUD	TEMP	TDEW
1	Murmansk	1029.7	NNE	4	8	-0.7	-8.2	1026.3	SSW	6	7	4.0	-8.0
2	Helsinki	1019.8	ENE	12	1	7.8	0.7	1024.9	E	8	1	10.6	-5.3
3	Stockholm	1015.4	N	2	-	8.9	2.5	1022.6	E	12	-	10.8	3.3
4	Oslo	1014.7	NE	8	-	13.1	3.5	1019.3	NNE	10	4	18.7	-2.8
5	Reykjavik	1010.3	E	7	7	9.3	3.9	1010.4	SE	10	7	11.4	5.3
6	Moscow	1006.6	NNE	6	8	14.3	4.0	1016.7	NE	4	0	11.7	-8.4
7	Kiev	1008.3	NNW	4	8	15.0	12.3	1008.9	N	4	8	17.1	13.0
8	Warsaw	1010.6	W	8	8	11.4	8.7	1012.8	WNW	10	8	11.0	9.0
9	Berlin	1012.9	WSW	4	-	10.9	7.4	1018.2	W	10	-	11.5	6.1
10	De Bilt	1013.8	SSW	6	8	6.8	5.4	1017.9	S	6	8	11.3	6.2
11	Dublin	1020.1	W	8	4	5.2	1.8	1022.7	SE	6	8	9.8	5.6
12	Cork	1022.8	WSW	6	7	6.8	3.9	1022.1	WSW	8	7	14.5	10.3
13	Sofia	1013.9	-	0	6	10.2	9.4	1012.9	NW	6	6	15.8	5.2
14	Belgrade	1014.7	WSW	4	5	10.8	9.0	1014.2	NNW	4	7	15.5	9.5
15	Budapest	1011.9	WSW	6	-	11.2	6.5	1013.4	NW	12	-	15.1	6.1
16	Prague	1016.0	W	6	-	8.1	4.5	1018.2	W	6	7	11.6	2.4
17	Munich	1021.1	W	12	8	5.6	2.7	1019.4	NW	10	7	10.3	-0.7
18	Strasbourg	1021.4	WSW	6	8	7.5	2.0	1021.0	ESE	6	8	9.9	3.8
19	Paris	1021.5	WSW	9	6	7.0	4.0	1021.3	WNW	11	7	10.5	4.8
20	Jersey	1022.7	WNW	19	3	9.0	5.5	1024.2	WNW	13	7	10.2	7.9
21	Milan	1013.3	W	7	0	14.5	5.5	1012.7	NW	8	2	19.6	-5.3
22	Marseille	1021.9	NW	18	-	12.9	1.5	1019.5	NW	26	-	17.3	1.7
23	Bordeaux	1028.9	WSW	4	7	9.5	5.7	1026.6	W	8	8	14.2	7.3
24	Rome	1017.4	E	5	-	10.5	10.2	1013.9	SSW	9	2	18.1	11.4
25	Ajaccio	1020.0	ENE	2	8	13.7	9.7	1017.3	NW	10	-	16.6	6.1
26	Barcelona	1024.6	NW	2	1	13.1	10.8	1023.2	SSE	9	7	16.1	9.7
27	Majorca	1025.1	NNW	2	0	11.6	9.2	1022.6	SW	16	3	20.2	11.9
28	Madrid	1024.6	NNW	6	0	13.5	7.5	1019.5	ENE	4	1	22.3	6.2
29	Lisbon	1023.0	-	-	-	16.6	10.6	1019.6	-	-	-	25.9	11.2
30	Athens	1012.4	N	2	-	17.4	9.6	1012.2	N	4	-	25.5	13.1
31	Malta	1019.0	N	3	0	14.2	10.0	1018.4	NNW	12	1	20.9	10.6
32	Gibraltar	1023.1	E	18	0	16.5	13.4	1020.8	E	18	6	19.4	11.3

Daily Weather Summary for Sunday 28 April 2019

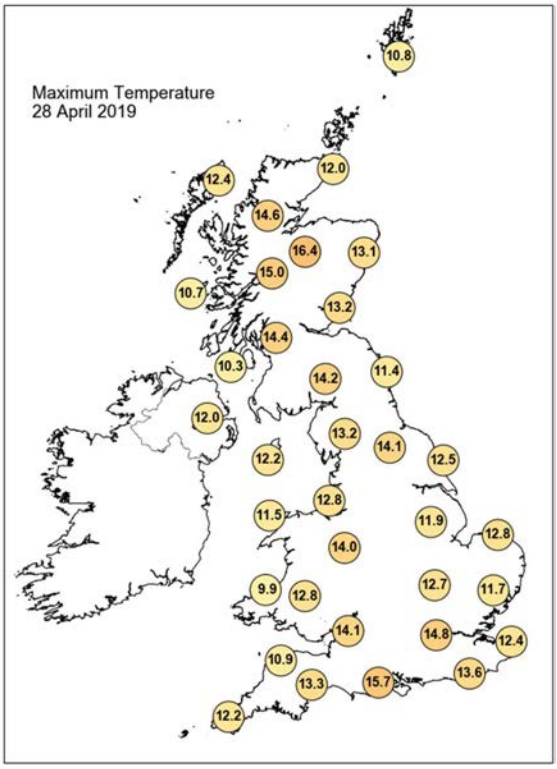

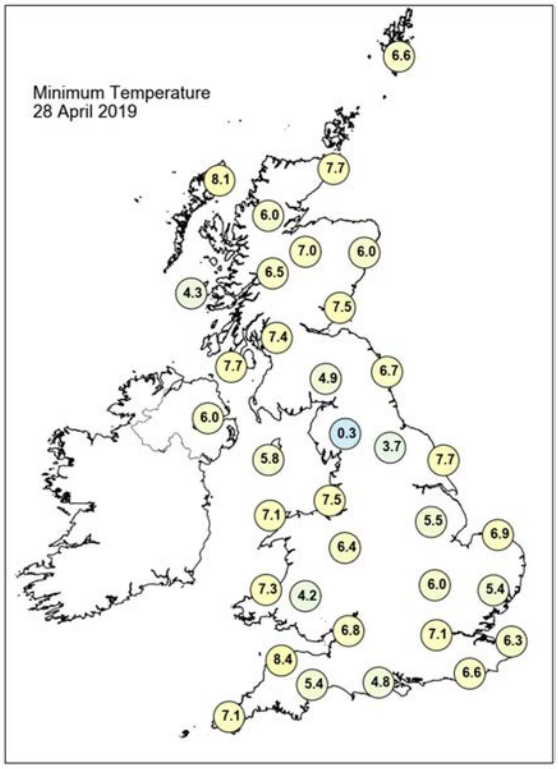

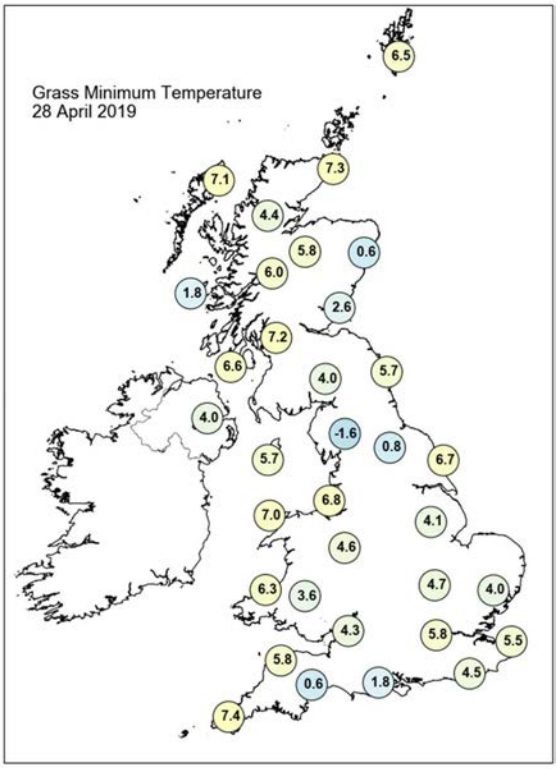

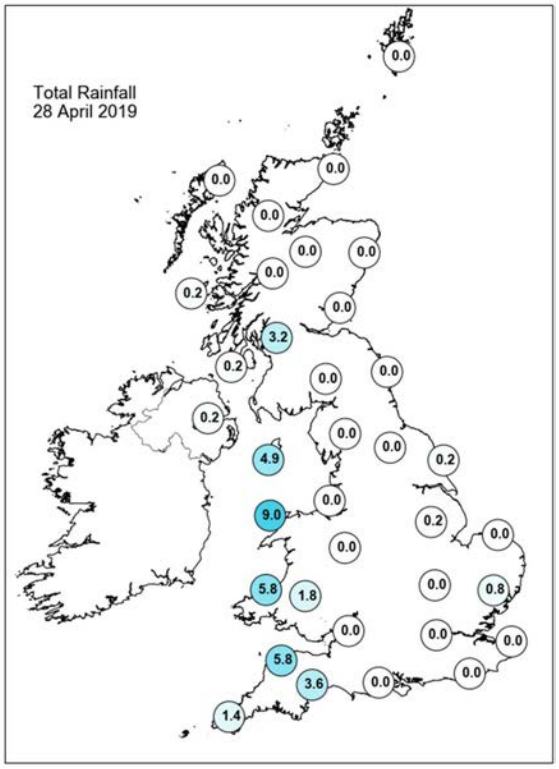

Daily Weather Summary for Sunday 28 April 2019

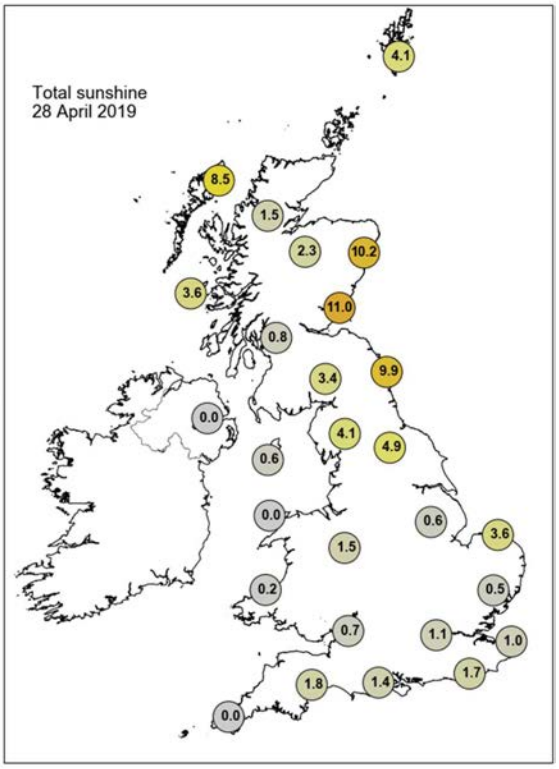

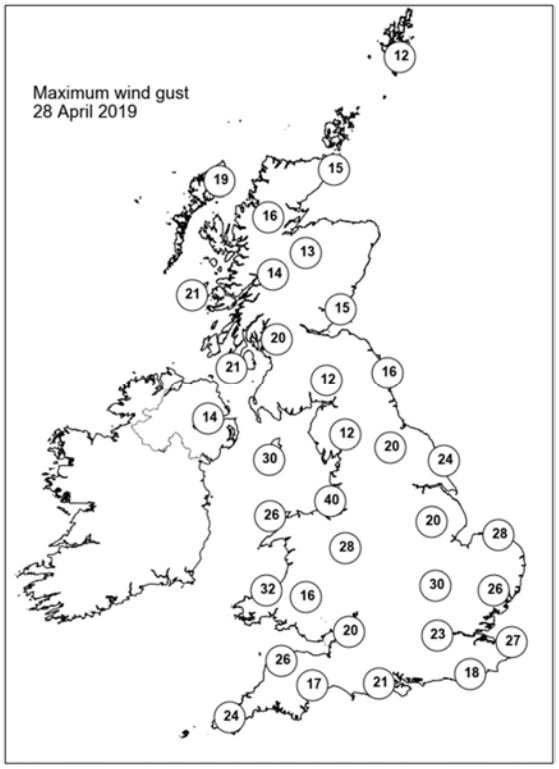

None of the selected stations observed a day of sleet or snow falling or non-zero snow depth at 0900 UTC.

Daily Weather Summary for Monday 29 April 2019

This day's summary created 06/05/2019 03:00

Summary of the UK Weather for Monday 29 April 2019

There was cloud and rain in western areas overnight but it stayed dry in the east under mainly clear skies. A few mist and fog patches formed here, and under clear skies temperatures dipped low enough for a frost in places. Northern Ireland, the west of Wales and parts of southwest England remained rather cloudy through the day with occasional rain. Elsewhere the mist and fog lifted into patchy cloud by mid morning, with some warm spells of sunshine developing. The best of the sunshine was across northern England and Scotland.

Daily Extremes

Highest Maximum	**20.5°C** Achnagart (Ross & Cromarty, 15mAMSL)
Lowest Maximum	**9.5°C** Lough Fea (Londonderry, 225mAMSL)
Highest Minimum	**10.7°C** Scilly: St Marys Airport (Isles Of Scilly, 31mAMSL)
Lowest Minimum	**-2.4°C** Altnaharra No 2 (Sutherland, 81mAMSL)
Lowest Grass Minimum	**-5.1°C** Aboyne No 2 (Aberdeenshire, 140mAMSL)
Most Rainfall	**12.2mm** Killowen (Down, 4mAMSL)
Most Sunshine	**14.7hr** Kinloss (Moray (in Grampian Region), 5mAMSL)
Highest Gust	**30Kt 35mph** Islay: Port Ellen (Argyll (in Strathclyde Region), 17mAMSL)
Highest Gust (mountain)	**25Kt 29mph** Aonach Mor (Inverness-shire, 1130mAMSL)
Greatest Snow Depth at 0900 UTC	No non-zero values

mAMSL refers to station elevation in metres above mean sea level

Daily Weather Summary for Monday 29 April 2019

North Atlantic and Europe analysis charts and satellite images at 0000 UTC

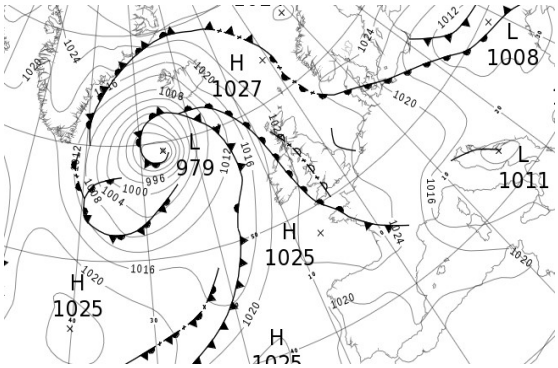

North Atlantic and Europe analysis charts and satellite images at 1200 UTC

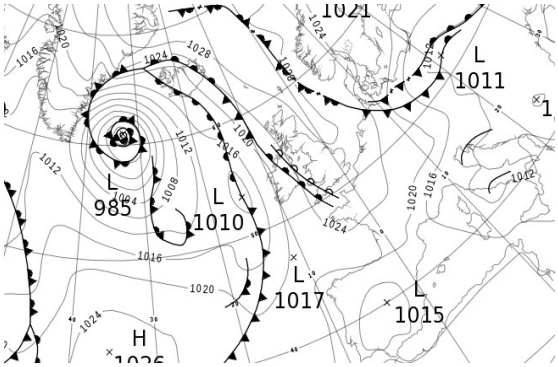



All satellite imagery copyright Met Office and EUMETSAT (European Organisation for the Exploitation of Meteorological Satellites). These show infra-red images from the geostationary MSG satellite. The rainfall rates are derived from both rain-radar and satellite data.

Daily Weather Summary for Monday 29 April 2019

UK satellite and rain-radar precipitation rates at (L) 0000 and (R) 1200 UTC

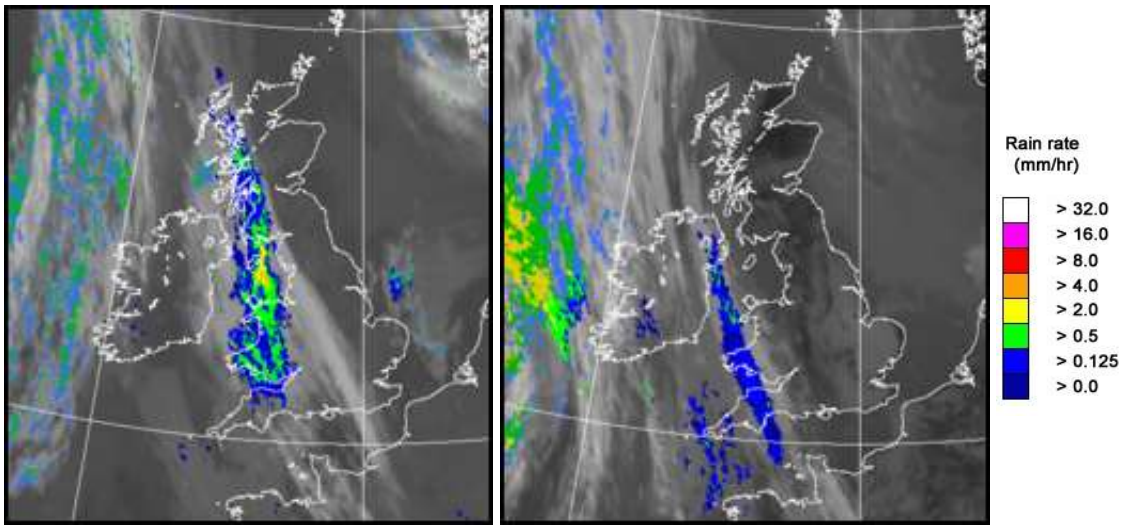

UK wind speed and direction at (L) 0000 and (R) 1200 UTC

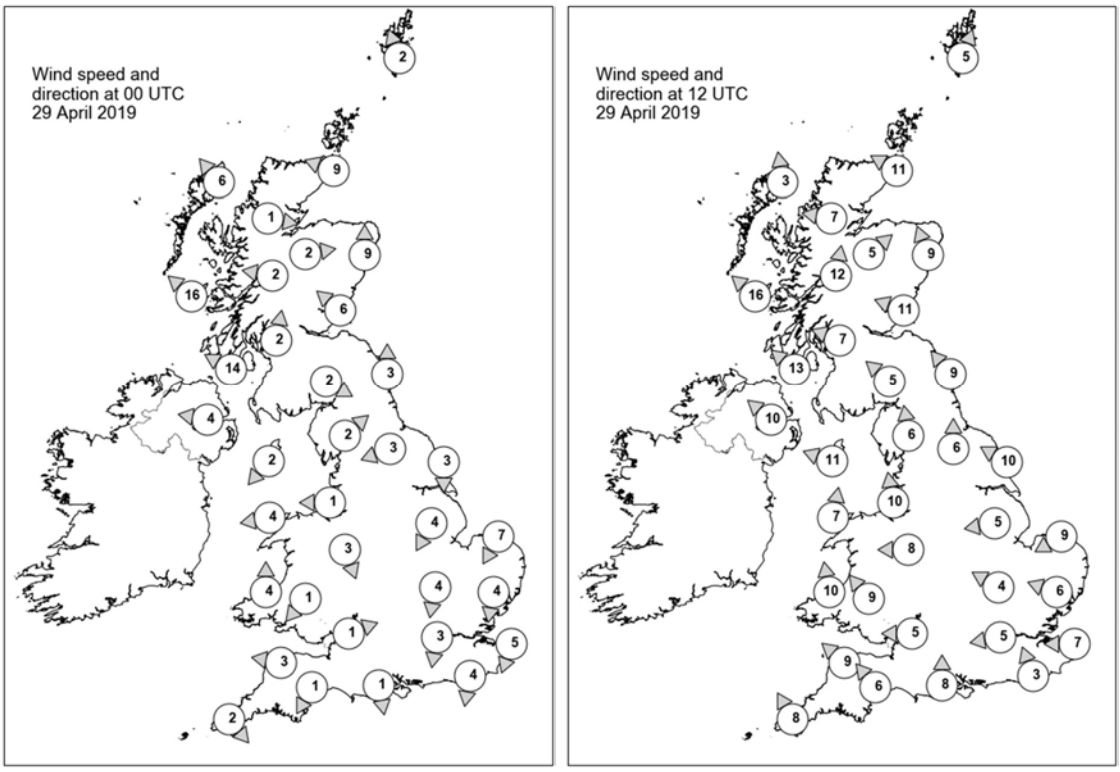

Daily Weather Summary for Monday 29 April 2019

Selected UK readings at (L) 0000 and (R) 1200 UTC

STATIONS		0000 UTC						1200 UTC					
NO	SITE	PRESS	WDIR	WSPD	CLOUD	TEMP	TDEW	PRESS	WDIR	WSPD	CLOUD	TEMP	TDEW
1	Lerwick	1026.5	SSE	2	0	5.0	4.4	1028.7	SSW	5	7	10.1	5.5
2	Wick	1024.6	ESE	9	0	7.9	7.1	1026.8	ESE	11	8	9.6	7.0
3	Stornoway	1023.2	SE	6	8	10.0	-	1024.9	S	3	8	12.5	8.7
4	Loch Glascarnoch	1024.8	W	1	1	2.6	1.8	1024.4	E	7	8	15.2	6.5
5	Aviemore	1024.9	W	2	0	5.8	4.6	1024.3	SW	5	0	17.7	3.9
6	Dyce	1025.5	S	9	8	6.7	5.4	1027.1	SSE	9	0	12.3	7.1
7	Tulloch Bridge	1024.9	E	2	8	8.7	6.6	1025.1	S	12	0	14.5	5.7
8	Tiree	1022.9	SE	16	8	9.2	6.4	1024.1	SE	16	6	11.5	8.6
9	Leuchars	1025.6	SE	6	8	8.3	7.0	1027.5	ESE	11	1	10.0	6.6
10	Bishopton	1025.1	S	2	7	6.8	6.2	1025.7	ESE	7	0	14.2	8.9
11	Machrihanish	1023.8	ESE	14	8	8.2	6.8	1024.7	SE	13	8	11.5	8.3
12	Boulmer	1025.7	S	3	8	7.3	6.5	1027.7	SE	9	8	10.1	5.8
13	Eskdalemuir	1026.3	WNW	2	6	4.6	4.4	1025.7	SE	5	4	14.2	6.0
14	Aldergrove	1023.6	E	4	8	8.9	7.8	1024.5	SE	10	8	10.1	8.5
15	Shap	1026.1	SW	2	2	3.6	3.0	1025.8	S	6	2	13.2	6.1
16	Leeming	1026.0	ENE	3	6	4.3	2.7	1027.9	S	6	4	10.6	6.2
17	Ronaldsway	1025.1	NE	2	7	7.6	6.7	1025.6	ESE	11	3	11.3	8.8
18	Bridlington	1025.3	N	3	0	6.2	5.6	1027.8	ESE	10	2	12.8	7.8
19	Crosby	1025.4	E	1	8	7.1	4.7	1026.0	S	10	7	14.2	8.1
20	Valley	1025.1	E	4	8	7.1	6.0	1025.2	S	7	5	13.0	8.9
21	Waddington	1025.6	NNE	4	5	6.0	5.9	1027.4	E	5	7	11.4	6.2
22	Shawbury	1025.4	NNW	3	8	6.8	5.4	1026.0	E	8	1	13.8	6.1
23	Weybourne	1024.7	NNE	7	5	8.0	6.8	1027.4	ENE	9	5	11.5	8.3
24	Bedford	1025.4	N	4	8	6.1	5.0	1027.0	ESE	4	8	12.4	7.3
25	Aberporth	1025.0	S	4	8	7.8	6.7	1024.9	S	10	8	11.9	9.2
26	Sennybridge	1025.5	NE	1	8	6.9	5.3	1025.2	SE	9	7	12.6	7.9
27	Wattisham	1024.6	N	4	1	5.2	4.7	1026.7	ESE	6	7	11.9	6.2
28	Almondsbury	1024.8	WSW	1	8	7.6	6.7	1025.5	E	5	2	14.5	6.6
29	Heathrow	1024.7	N	3	8	9.0	5.6	1026.6	E	5	8	12.7	5.9
30	Manston	1024.1	NNE	5	7	7.9	6.7	1026.4	E	7	5	13.5	8.2
31	Chivenor	1024.9	E	3	8	8.9	7.9	1025.4	SE	9	8	12.3	9.5
32	Exeter	1024.7	NNE	1	8	7.3	6.6	1025.5	SE	6	8	12.6	9.6
33	Herstmonceux	1024.2	N	4	8	7.6	5.2	1026.1	SSE	3	8	12.7	7.5
34	Hurn	1024.5	N	1	8	7.3	6.5	1025.7	S	8	6	14.9	7.5
35	Camborne	1025.1	NW	2	8	9.8	8.7	1024.4	SSE	8	8	12.3	10.1

Daily Weather Summary for Monday 29 April 2019

Selected European readings at (L) 0000 and (R) 1200 UTC

STATIONS		0000 UTC						1200 UTC					
NO	SITE	PRESS	WDIR	WSPD	CLOUD	TEMP	TDEW	PRESS	WDIR	WSPD	CLOUD	TEMP	TDEW
1	Murmansk	1024.4	N	4	8	1.3	-3.2	1027.6	N	8	7	3.0	-6.6
2	Helsinki	1027.1	NE	2	1	-0.9	-4.5	1024.2	SE	6	3	11.0	-5.7
3	Stockholm	1026.3	N	2	-	2.3	-2.9	1023.6	S	4	-	14.5	0.2
4	Oslo	1025.4	NNE	6	-	9.5	0.4	1023.6	SSW	6	2	21.4	2.2
5	Reykjavik	1006.0	E	17	8	7.7	2.7	1017.2	SE	17	5	11.3	2.5
6	Moscow	1023.2	ENE	2	0	2.1	-6.9	1022.1	NW	4	2	9.7	-10.5
7	Kiev	1010.2	E	2	8	13.7	12.6	1012.6	E	8	8	10.4	9.2
8	Warsaw	1012.1	NNW	8	8	11.1	10.6	1010.5	ENE	10	6	20.9	11.3
9	Berlin	1019.9	NW	10	-	9.2	5.8	1017.3	N	14	-	10.8	8.4
10	De Bilt	1023.4	ENE	2	0	5.7	5.6	1025.4	NW	8	7	14.8	5.2
11	Dublin	1023.6	SE	4	7	8.8	8.5	1023.8	SE	12	8	10.4	9.4
12	Cork	1023.2	SSW	6	8	10.1	10.1	1022.1	S	10	8	10.5	8.0
13	Sofia	1013.6	SE	2	2	8.8	3.9	1007.8	-	0	5	19.2	7.4
14	Belgrade	1013.7	SE	2	3	10.5	9.4	1010.5	NE	4	8	16.7	8.6
15	Budapest	1014.0	NW	2	-	9.7	8.3	1012.3	SW	4	-	13.3	7.1
16	Prague	1019.4	N	4	-	8.3	3.3	1016.3	W	6	8	8.1	6.8
17	Munich	1021.4	WSW	6	8	5.8	2.2	1020.2	NW	4	8	9.7	3.8
18	Strasbourg	1023.7	-	0	-	4.9	3.7	1023.0	N	6	-	13.9	4.7
19	Paris	1023.9	W	4	1	5.9	4.2	1024.7	ENE	6	5	14.5	4.8
20	Jersey	1024.8	NNW	4	7	8.0	7.8	1025.4	WSW	5	8	12.5	10.1
21	Milan	1014.2	N	2	-	9.3	6.1	1016.4	SSE	6	4	12.1	6.6
22	Marseille	1018.9	NNW	19	-	11.4	-1.1	1015.9	NNW	22	-	17.1	3.0
23	Bordeaux	1025.0	WSW	4	-	8.1	7.3	1022.4	ENE	3	6	15.9	6.9
24	Rome	1013.0	NNE	4	0	9.8	8.3	1012.1	NNW	7	-	11.7	9.4
25	Ajaccio	1014.4	NNE	7	-	7.8	4.0	1013.0	SSW	10	-	18.9	8.2
26	Barcelona	1021.9	S	4	7	14.8	11.2	1019.6	SSW	8	5	18.2	12.8
27	Majorca	1021.6	NE	4	3	14.0	11.7	1019.9	SSW	14	5	19.8	9.3
28	Madrid	1019.1	N	2	5	15.0	4.4	1014.3	SSE	3	2	24.1	7.5
29	Lisbon	1018.2	-	-	-	19.5	9.4	-	-	-	-	-	-
30	Athens	1012.5	-	0	-	16.7	15.3	1012.0	S	4	0	23.0	14.4
31	Malta	1016.9	NW	6	0	14.5	12.4	1016.3	WNW	15	1	19.0	11.0
32	Gibraltar	1019.5	E	16	0	17.5	11.6	1018.5	E	13	1	18.9	12.7

Daily Weather Summary for Monday 29 April 2019

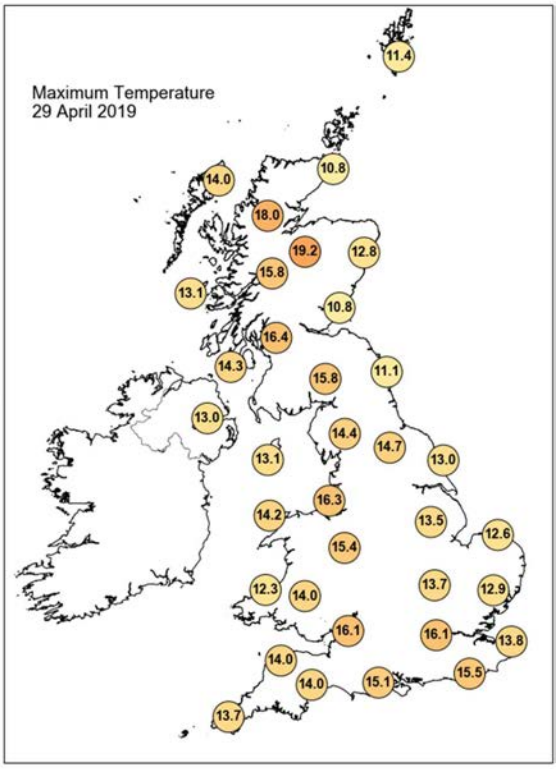

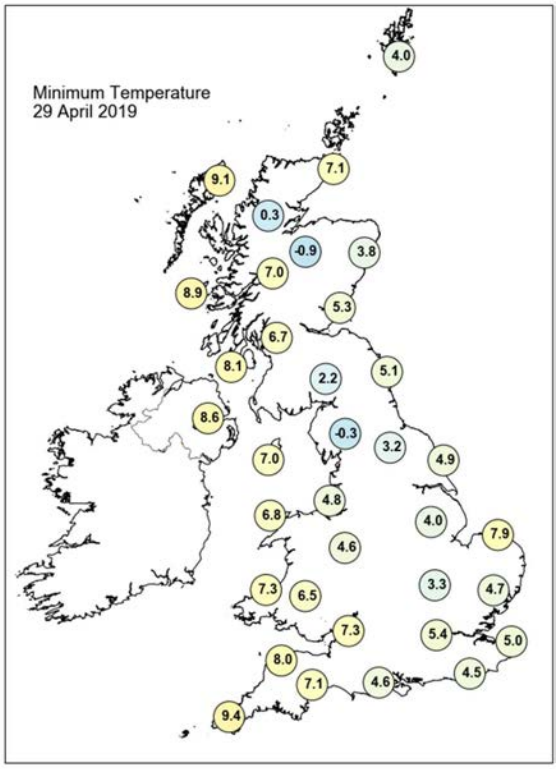

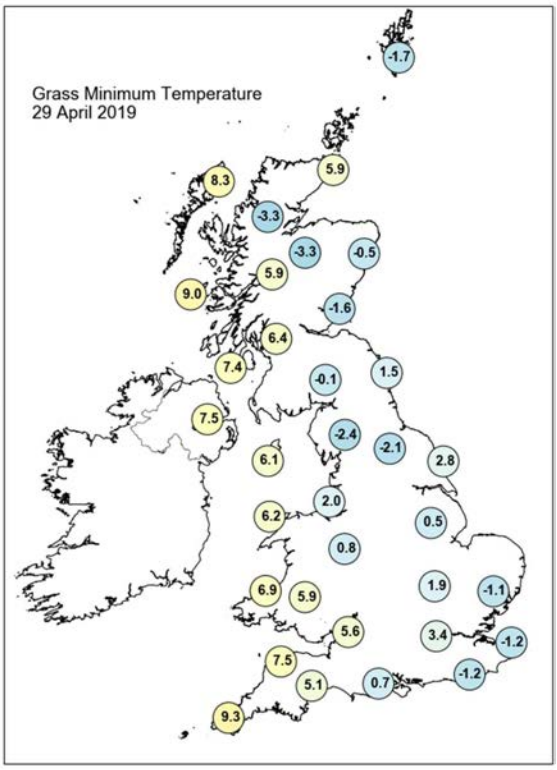

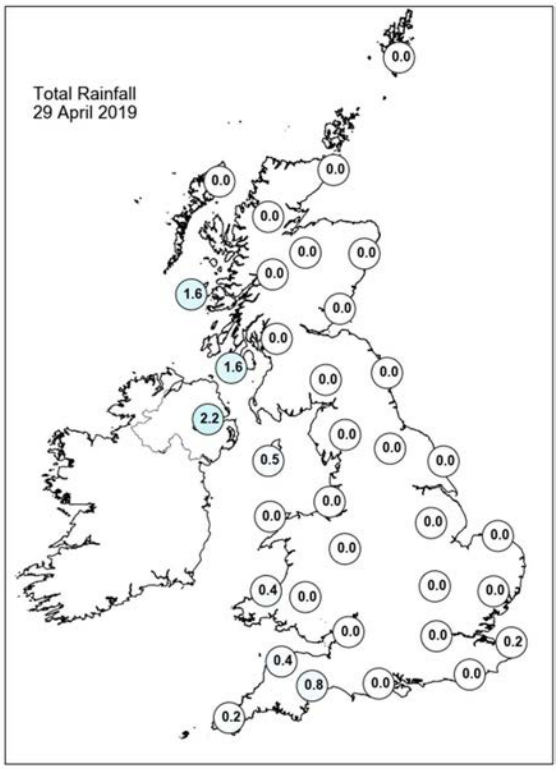

Daily Weather Summary for Monday 29 April 2019

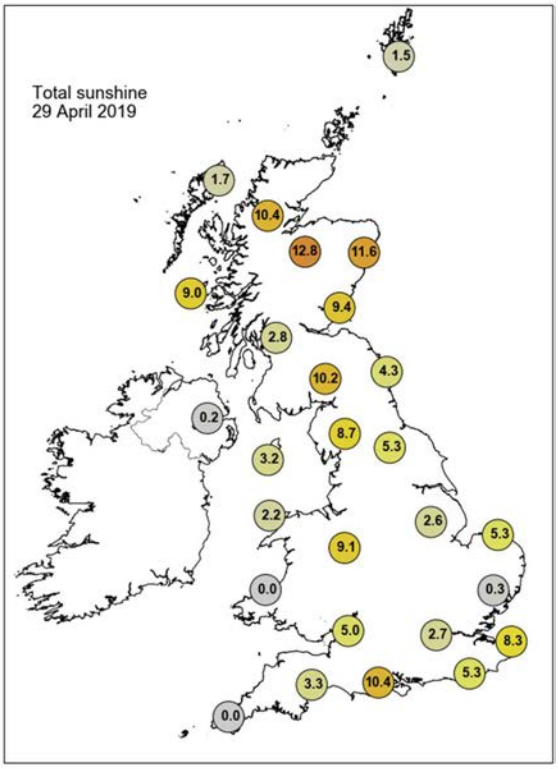

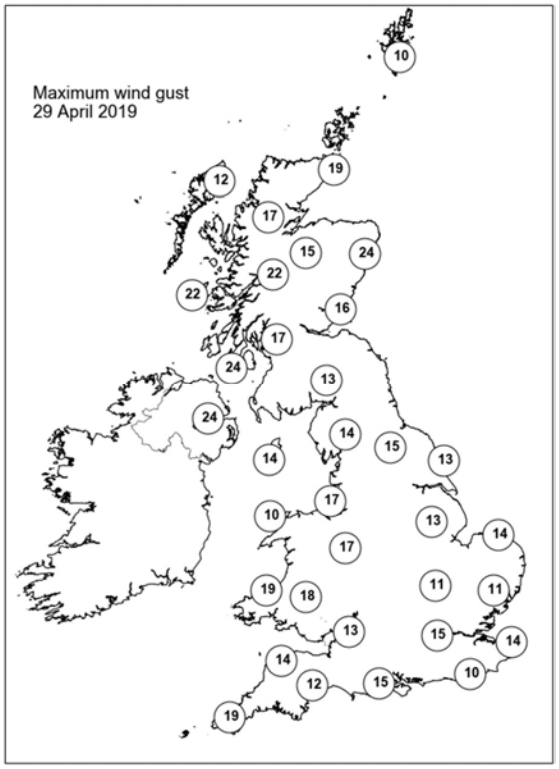

None of the selected stations observed a day of sleet or snow falling or non-zero snow depth at 0900 UTC.

Daily Weather Summary for Tuesday 30 April 2019

This day's summary created 07/05/2019 03:00

Summary of the UK Weather for Tuesday 30 April 2019

Rain was fairly persistent across Northern Ireland overnight, and eventually edged back in towards West Wales, Western Scotland and the western extremities of England towards dawn. Meanwhile, some low cloud, mist and fog developed across eastern England. It was a chilly night in places away from the frontal cloud in the west, with a touch of frost in places around dawn. During the day, the band of cloud and rain pushed a little further eastwards, across Scotland, and continued to fringe West Wales and Southwest England. Elsewhere the mist and fog lifted into patchy cloud by mid morning, with some warm spells of sunshine developing, especially across central and eastern parts, as well as sheltered parts of Scotland.

Daily Extremes

Highest Maximum	**19.4°C** Altnaharra No 2 (Sutherland, 81mAMSL)
Lowest Maximum	**9.1°C** Lerwick (Shetland, 82mAMSL)
Highest Minimum	**10.7°C** Prestatyn (Clwyd, 4mAMSL) also Scilly: St Marys Airport (Isles Of Scilly, 31mAMSL)
Lowest Minimum	**-1.7°C** Cromdale (Moray (in Highland Region), 193mAMSL)
Lowest Grass Minimum	**-6.2°C** Aboyne No 2 (Aberdeenshire, 140mAMSL) also Copley (Durham, 253mAMSL)
Most Rainfall	**17.6mm** Magilligan No 2 (Londonderry, 6mAMSL)
Most Sunshine	**12.1hr** Orkney: Loch Of Hundland (Orkney, 28mAMSL)
Highest Gust	**33Kt 38mph** Magilligan No 2 (Londonderry, 6mAMSL)
Highest Gust (mountain)	**25Kt 29mph** Cairngorm Summit (Inverness-shire, 1237mAMSL)
Greatest Snow Depth at 0900 UTC	No non-zero values

mAMSL refers to station elevation in metres above mean sea level

Daily Weather Summary for Tuesday 30 April 2019

North Atlantic and Europe analysis charts and satellite images at 0000 UTC

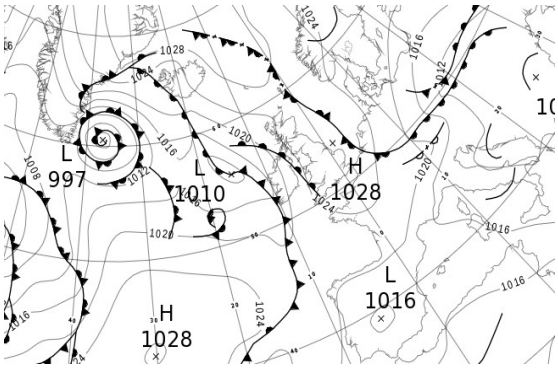



North Atlantic and Europe analysis charts and satellite images at 1200 UTC

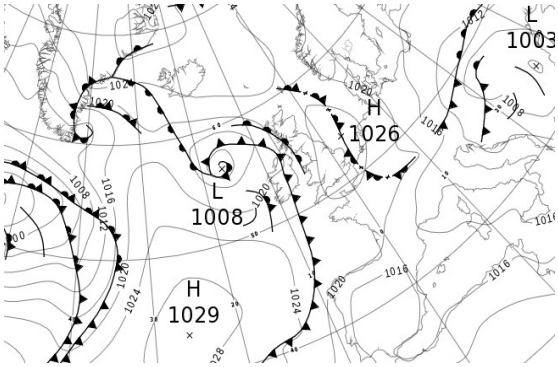



All satellite imagery copyright Met Office and EUMETSAT (European Organisation for the Exploitation of Meteorological Satellites). These show infra-red images from the geostationary MSG satellite. The rainfall rates are derived from both rain-radar and satellite data.

Daily Weather Summary for Tuesday 30 April 2019

UK satellite and rain-radar precipitation rates at (L) 0000 and (R) 1200 UTC



UK wind speed and direction at (L) 0000 and (R) 1200 UTC

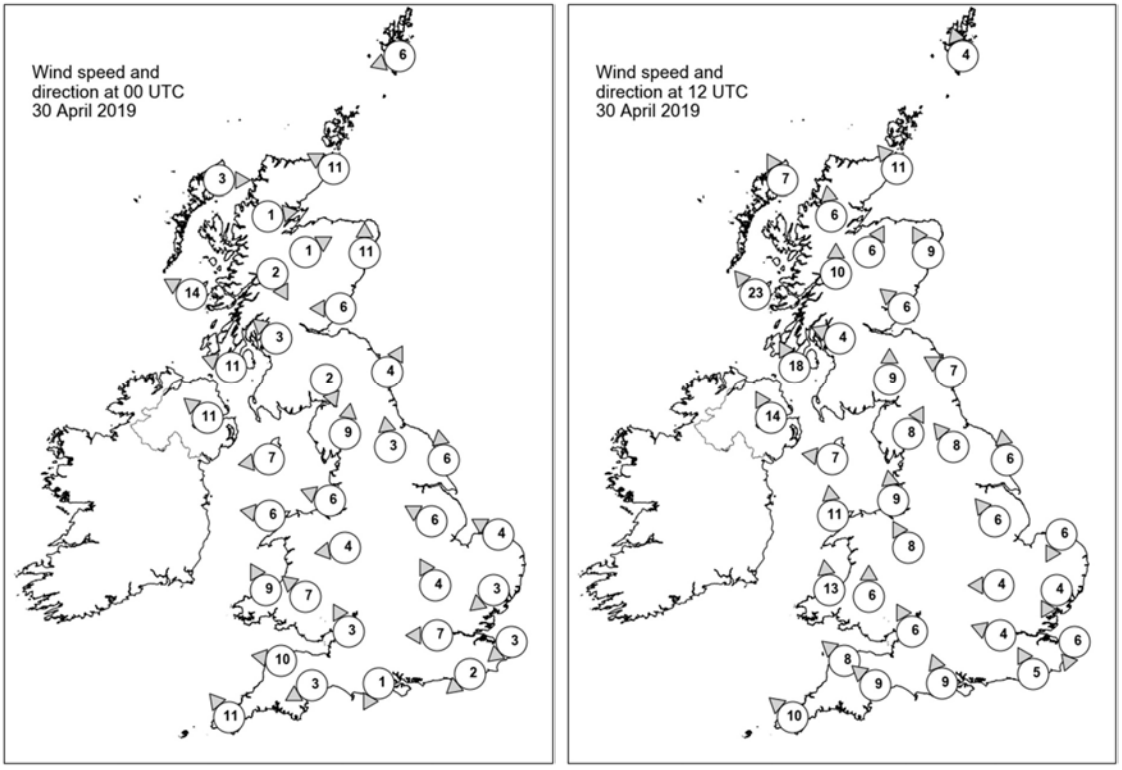

Daily Weather Summary for Tuesday 30 April 2019

Selected UK readings at (L) 0000 and (R) 1200 UTC

STATIONS		0000 UTC						1200 UTC					
NO	SITE	PRESS	WDIR	WSPD	CLOUD	TEMP	TDEW	PRESS	WDIR	WSPD	CLOUD	TEMP	TDEW
1	Lerwick	1027.1	ENE	6	8	8.1	7.4	1023.5	SSE	4	8	8.7	7.6
2	Wick	1025.6	ESE	11	8	7.7	6.5	1021.9	SE	11	8	8.9	8.1
3	Stornoway	1023.2	W	3	0	7.3	6.3	1021.0	SSE	7	7	14.1	6.9
4	Loch Glascarnoch	1025.4	W	1	0	2.6	1.9	1020.9	S	6	0	15.7	4.8
5	Aviemore	1025.4	WSW	1	0	4.5	2.1	1021.6	SSW	6	3	15.7	7.0
6	Dyce	1026.3	S	11	8	7.7	5.5	1022.3	SSE	9	2	14.4	8.8
7	Tulloch Bridge	1025.9	NNW	2	6	6.1	4.8	1023.1	S	10	7	11.7	6.6
8	Tiree	1022.5	ESE	14	7	10.0	7.8	1020.3	SE	23	8	10.7	9.5
9	Leuchars	1026.0	E	6	8	8.7	7.4	1023.4	SE	6	0	12.4	8.2
10	Bishopton	1025.0	SE	3	7	8.2	6.3	1023.2	ESE	4	7	11.5	8.3
11	Machrihanish	1023.1	ESE	11	8	9.8	7.6	1021.9	SSE	18	8	10.3	9.4
12	Boulmer	1026.2	SSW	4	0	4.7	4.2	1023.8	ESE	7	0	11.9	8.8
13	Eskdalemuir	1026.5	NNW	2	0	3.4	3.2	1023.4	S	9	7	14.1	6.6
14	Aldergrove	1022.4	SE	11	8	9.7	8.6	1021.0	SSE	14	8	11.2	9.6
15	Shap	1026.6	S	9	0	4.3	3.1	1023.4	SSW	8	4	14.4	5.3
16	Leeming	1026.9	S	3	0	6.2	5.1	1024.4	SE	8	5	12.9	8.7
17	Ronaldsway	1024.1	E	7	8	9.9	8.7	1023.4	E	7	8	11.0	9.5
18	Bridlington	1027.0	S	6	8	8.2	6.8	1025.1	S	6	8	11.2	8.9
19	Crosby	1025.4	ESE	6	7	10.0	6.3	1023.6	S	9	8	16.4	8.0
20	Valley	1024.1	E	6	8	10.3	8.9	1023.2	S	11	8	12.8	7.3
21	Waddington	1027.0	ESE	6	0	5.1	4.9	1025.0	SE	6	5	13.2	7.8
22	Shawbury	1025.8	E	4	5	8.1	5.9	1024.0	SSE	8	6	14.6	6.8
23	Weybourne	1027.2	ESE	4	4	5.0	4.5	1025.8	NNE	6	1	11.1	6.2
24	Bedford	1026.7	SSE	4	0	6.3	5.3	1025.2	E	4	7	13.9	7.6
25	Aberporth	1024.3	SSE	9	8	10.2	7.2	1022.9	S	13	8	12.5	6.5
26	Sennybridge	1026.0	SE	7	3	7.1	4.8	1023.6	S	6	6	12.9	4.1
27	Wattisham	1027.0	NE	3	1	5.3	5.0	1025.7	NNE	4	7	10.3	6.0
28	Almondsbury	1025.8	SSE	3	1	9.3	5.5	1024.3	SSE	6	1	14.4	6.8
29	Heathrow	1026.4	E	7	4	8.6	6.6	1025.0	ESE	4	3	16.5	5.2
30	Manston	1026.6	NE	3	0	6.0	5.4	1025.6	NNE	6	8	10.6	6.2
31	Chivenor	1025.2	E	10	0	8.5	6.7	1023.7	SE	8	1	15.0	9.3
32	Exeter	1025.3	ENE	3	0	5.4	5.2	1024.3	SE	9	8	12.9	8.9
33	Herstmonceux	1026.3	NE	2	0	6.0	5.4	1025.1	SSE	5	7	12.0	7.2
34	Hurn	1026.0	NNE	1	7	4.3	3.3	1024.7	SSE	9	2	14.2	7.3
35	Camborne	1024.1	SE	11	7	9.5	7.9	1023.2	SE	10	7	13.5	9.2

Daily Weather Summary for Tuesday 30 April 2019

Selected European readings at (L) 0000 and (R) 1200 UTC

STATIONS		0000 UTC						1200 UTC					
NO	SITE	PRESS	WDIR	WSPD	CLOUD	TEMP	TDEW	PRESS	WDIR	WSPD	CLOUD	TEMP	TDEW
1	Murmansk	1021.9	SSW	6	4	-2.9	-5.9	1009.4	W	14	8	3.5	-2.9
2	Helsinki	1023.2	NNW	4	5	2.4	-2.8	1019.5	S	8	4	11.1	-7.7
3	Stockholm	1022.3	SE	2	-	2.1	-2.7	1017.7	-	0	-	11.1	6.6
4	Oslo	1021.6	NNE	10	-	16.1	-	1016.9	W	4	7	21.5	-
5	Reykjavik	1021.8	N	2	8	8.0	4.1	1023.7	E	8	6	14.4	7.1
6	Moscow	1021.7	E	2	0	3.4	-8.3	1018.8	SSE	2	1	12.9	-12.7
7	Kiev	1012.4	ESE	4	8	7.5	6.9	1013.5	E	6	8	9.2	7.3
8	Warsaw	1012.7	ESE	4	4	12.0	9.8	1012.0	NE	6	4	19.0	5.5
9	Berlin	1018.6	N	8	-	5.8	1.2	1017.8	NNW	8	-	16.7	-0.4
10	De Bilt	1024.8	NNE	6	8	10.5	7.5	1024.1	NW	6	8	11.8	8.7
11	Dublin	1022.7	SE	8	8	10.4	9.1	1021.7	SE	10	7	11.0	8.4
12	Cork	1020.0	SSE	17	8	9.6	9.3	1020.5	WSW	2	5	13.4	5.9
13	Sofia	1009.3	-	0	6	13.5	5.5	1007.4	NE	4	5	13.8	5.1
14	Belgrade	1010.4	WSW	2	8	10.5	9.7	1008.5	W	4	6	12.9	9.5
15	Budapest	1011.3	NW	4	-	9.9	7.7	1007.7	W	6	-	17.5	7.0
16	Prague	1015.2	N	2	-	8.3	7.9	1014.5	NW	8	4	15.4	5.2
17	Munich	1020.0	W	8	8	5.9	4.7	1017.8	W	10	5	11.9	4.7
18	Strasbourg	1021.4	SW	3	8	9.7	6.6	1021.3	NNE	5	8	11.8	9.5
19	Paris	1024.5	NNW	4	0	8.3	4.3	1023.4	N	8	1	13.7	7.0
20	Jersey	1024.7	E	10	0	7.2	6.1	1023.9	SSW	6	1	15.7	6.8
21	Milan	1014.7	-	0	0	7.3	5.8	1012.3	WSW	6	0	20.9	4.8
22	Marseille	1015.6	NNW	7	-	10.6	-3.2	1014.4	W	9	-	19.1	4.1
23	Bordeaux	1021.8	NE	5	-	10.7	5.2	1020.5	ENE	8	-	18.3	2.6
24	Rome	1013.9	NE	3	-	6.2	5.8	1014.6	W	11	-	16.9	10.7
25	Ajaccio	1016.1	NE	6	-	8.1	2.1	1016.1	SW	10	-	17.6	10.0
26	Barcelona	1018.8	WSW	5	6	15.3	14.0	1017.3	SW	15	1	18.8	13.1
27	Majorca	1019.7	ENE	3	1	11.0	9.4	1017.9	SW	14	3	20.1	12.2
28	Madrid	1016.0	NNW	3	0	15.6	6.7	1012.8	SW	3	2	24.5	7.6
29	Lisbon	1018.1	-	-	-	14.2	10.1	1016.5	N	2	5	22.4	12.3
30	Athens	1011.2	N	5	-	16.6	10.0	1011.7	SSW	5	0	22.0	9.3
31	Malta	1015.8	WNW	10	0	14.0	10.7	1016.6	NW	8	5	19.8	9.0
32	Gibraltar	1018.2	E	13	7	17.0	13.7	1017.3	E	13	1	18.6	13.1

Daily Weather Summary for Tuesday 30 April 2019

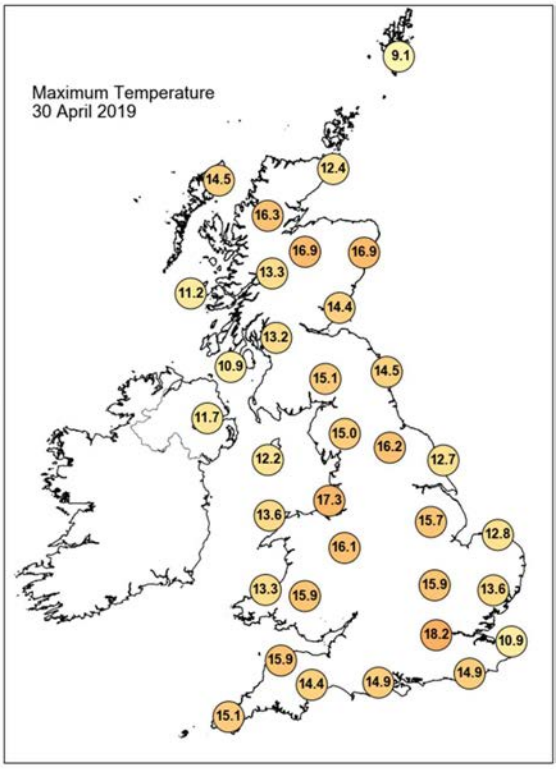

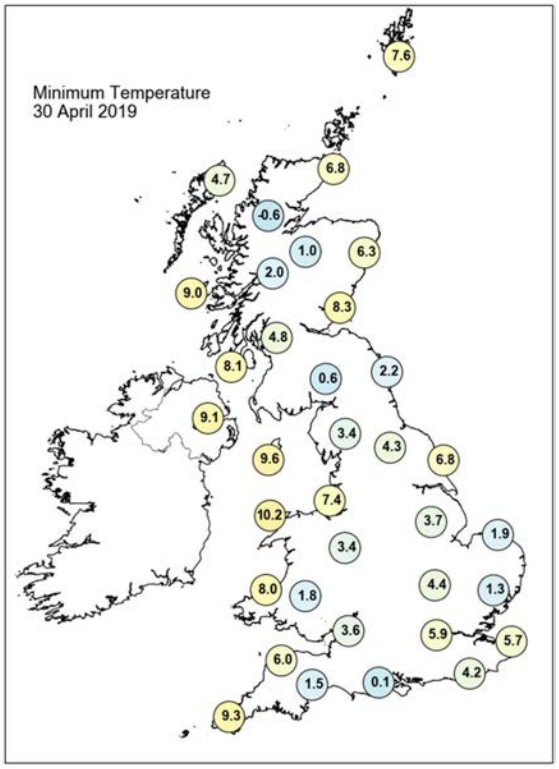

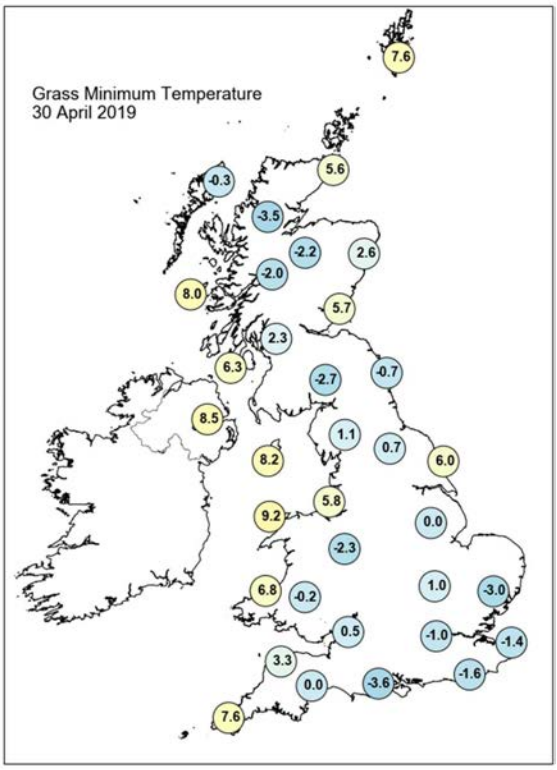

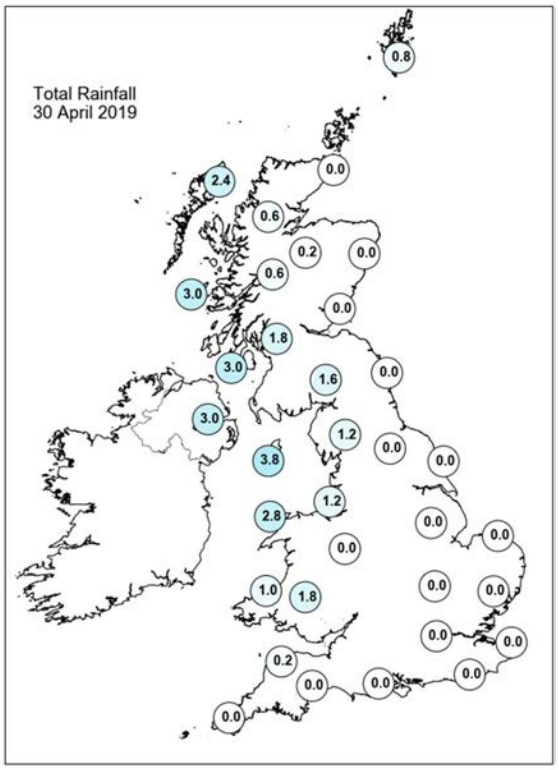

Daily Weather Summary for Tuesday 30 April 2019

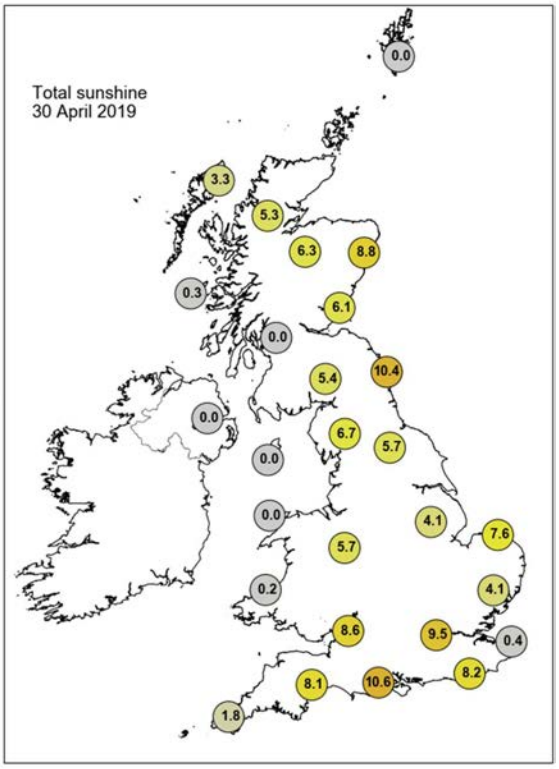

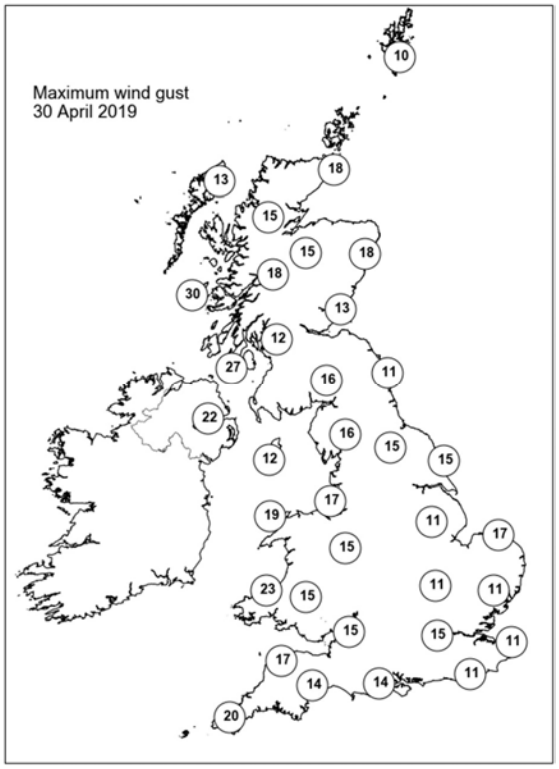

None of the selected stations observed a day of sleet or snow falling or non-zero snow depth at 0900 UTC.

Guidance Notes

UTC = Universal Coordinated Time. For the UK UTC is the same as GMT (Greenwich Mean Time).

National boundaries shown on the European station map are for illustrative purposes only.

Daily extremes

- Daily extremes have been manually confirmed by Met Office Observations Quality Management as valid observations from the live database at the time of checking. However, more extreme values may still be possible if they occur after the time of production.
- Mountain stations above 500 masl are excluded from lowest temperatures, highest gust speeds and greatest snow depths at 0900 UTC. This is because they are not considered representative of low level areas.
- Counties quoted against each station are based on historical county boundaries pre-1974 and may not reflect current administrative boundaries.

Analysis charts and satellite imagery

- The satellite imagery is infra-red imagery from the geostationary MSG satellite.
- The rainfall image is derived from satellite data from MSG and rain-radar data. This represents a snapshot of instantaneous rain-rates at 0000 UTC and 1200 UTC and so does not necessarily reflect daily accumulations in the rainfall station map.
- Any analysis charts or satellite images which are unavailable will be displayed as white space.

Station maps

- The UK maps show station data for the same set of stations presented UK data table. These stations are selected to provide good spatial coverage across the UK; they represent only a fraction of the overall UK observing network.
- Wind speed maps show wind speed in Kt and direction both averaged over the hour up to the time of observation. 1 Kt = 1.151 mph.

Hourly station data

- The data tables provide spot hourly observations from synoptic messages at 0000 and 1200 UTC. Missing data are denoted by '-'.

- Pressures are mean sea level pressure in hPa.
- For UK stations, Gibraltar and Jersey, the wind speeds and directions are both averaged over the hour up to the time of observation. However, for European stations wind speeds and directions are both averaged over a 10-minute period up to the time of observation.
- Wind speeds are in Kt. Wind directions are stored in the database every 10 degrees and have been converted to the nearest point of the compass. These give the direction the wind is blowing from, not to.
- Cloud amounts are in Oktas from 0 (clear) to 8 (overcast). 9 indicates sky obscured (eg by fog).
- Air temperature and dew point temperature are in Celsius.

Temperature maps

- Daily maximum, minimum and grass minimum temperatures are in Celsius.
- The period for the daily maximum temperature on day D is defined from 0900 UTC day D to 0900 UTC day D+1.
- The period for the daily minimum and grass minimum temperatures on day D is defined as 0900 UTC day D-1 to 0900 UTC day D.
- On any given day D the minimum will typically occur in the early hours of the morning and the maximum in early afternoon.

Rainfall, sunshine and max gust speed maps

- Daily rainfall is in mm from 0900 UTC day D to 0900 UTC day D+1.
- Daily sunshine is in hours from Kipp and Zonen CSD1 automatic sunshine records. Bright sunshine is defined as exceeding 120 W/m^2.
- Max gust speeds are the daily max gust in Kt from 0000-0000 UTC

Snow maps

- The day of snow falling map displays data from present weather sensors, showing stations which have recorded sleet or snow falling at any point in the day (0000-0000 UTC).
- The snow lying map shows level snow depth as recorded by the automatic snow depth sensors at 0900 UTC. These snow depth sensors do not record snow depth if this is less than 1cm.
- Snow depth sensors are normally operational from October to April, in the event of snow falling outside this period data availability may be limited.
- Snow maps will only be displayed if one or more of the selected stations on that date have recorded either snow falling or non-zero snow depths. If snow maps are not

displayed it is still possible that other stations in the network have recorded a day of sleet or snow falling or non-zero snow depth.